

cell inserted at .5, .5



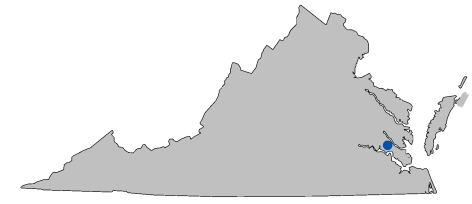
Virginia Department of Transportation

Monticello Avenue Plan View


Monticello Avenue Improvements

Project Location

James City County, VA



North Arrow & Scale



Legend

| | | | |
|--|---|--|--|
| | Proposed New Pavement | | Existing Right of Way |
| | Proposed Concrete Median, Sidewalk, Pedestrian Curb Ramps | | Proposed Right of Way Line |
| | Proposed Entrance | | Proposed Permanent Easement |
| | To Be Removed | | Proposed Temporary Construction Easement |
| | Proposed Drainage | | |
| | Bike Lane | | |

Contact Information

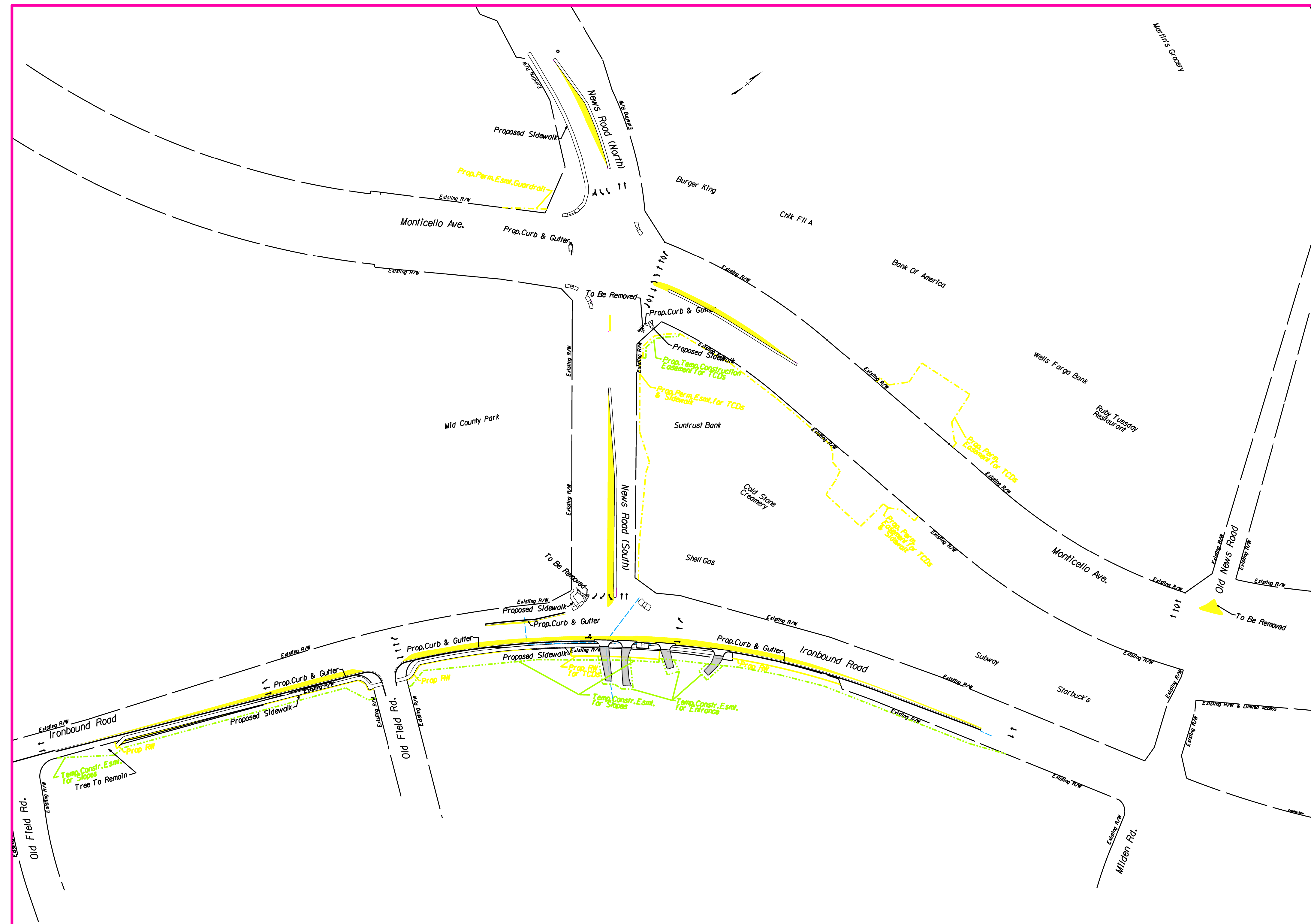
Project Manager: Ellen Lundevall, P.E., (757)253-5142
Virginia Department of Transportation
4451 Ironbound Road
Williamsburg, Va 23188

Comments may also be sent to:
Ellen.Lundevall@VDOT.Virginia.Gov

Monticello Ave.
James City County, Virginia
0321-047-106, R201, C501
UPC 82861
Federal Project Number CM-5A03(167)

These plans are unfinished and unapproved and are not to be used for any type of construction or the acquisition of right of way. Additional easements for utility relocations may be required beyond the proposed right-of-way shown on these plans.

Imagery Courtesy of the Commonwealth of Virginia copyright 2009/2010.



Scale
1"=50'