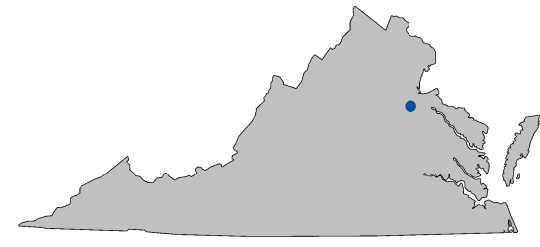


# Aerial Overview

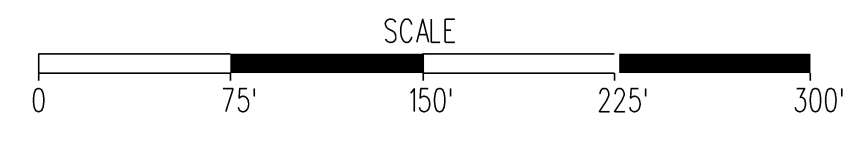

## Falmouth Intersection, Routes 1, 17, and 218

Falmouth



Fredericksburg  
Stafford County

North Arrow & Scale



Legend

- Proposed Road
- Existing Right of Way
- Proposed Bridge
- Proposed Right of Way Line
- Proposed Shared Use Path
- Proposed Permanent Drainage Easement
- Proposed Sidewalk
- Proposed Temp. Construction Easement
- Stormwater Management Basin
- Proposed Limits of Construction - Cut
- Proposed Limits of Construction - Fill

Contact Information

Richard A. Spurlock  
Project Manager  
Virginia Department of Transportation  
87 Deacon Road  
Fredericksburg, Va 22405  
Comments may also be sent to:  
Fredericksburginfo@VDOT.Virginia.gov

Intersection Improvements (Routes 1, 17, and 218)  
Fredericksburg, Virginia

0218-089-114, P101, R201, C501  
UPC 57044  
STP-089-6(105)

These plans are unfinished and unapproved and are not to be used for any type of construction or the acquisition of right of way. Additional easements for utility relocations may be required beyond the proposed right-of-way shown on these plans.

