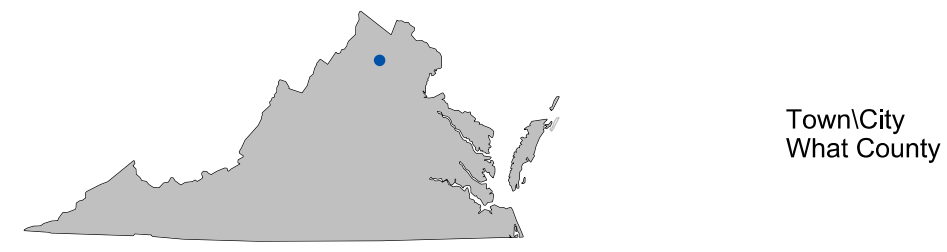
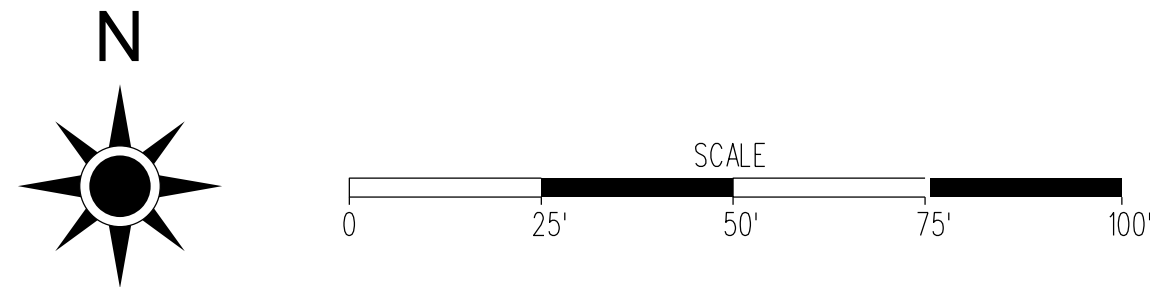












Project Location



North Arrow & Scale



Legend

 Proposed Road	 Existing Right of Way
 Proposed Bridge	 Proposed Right of Way Line
 Proposed Shared Use Path	 Proposed Permanent Drainage Easement
 Proposed Sidewalk	 Proposed Temp. Construction Easement
 Stormwater Management Basin	 Proposed Limits of Construction - Cut
 Signal	 Proposed Limits of Construction - Fill

Contact Information

Project Manager Name
 Project Manager
 Virginia Department of Transportation
 1401 East Broad Street
 Richmond, Va 23219

Comments may also be sent to:
 xxx@VDOT.Virginia.gov

Project Name
 City/Town, Virginia

State Project Number
 UPC xxxxx
 Federal Project Number



These plans are unfinished and unapproved and are not to be used for any type of construction or the acquisition of right of way. Additional easements for utility relocations may be required beyond the proposed right-of-way shown on these plans.

Imagery Courtesy of the Commonwealth of Virginia copyright 2009/2010.

MAXIMUM CLIP BOUNDARY

MAXIMUM CLIP BOUNDARY

MAXIMUM CLIP BOUNDARY



MAXIMUM CLIP BOUNDARY