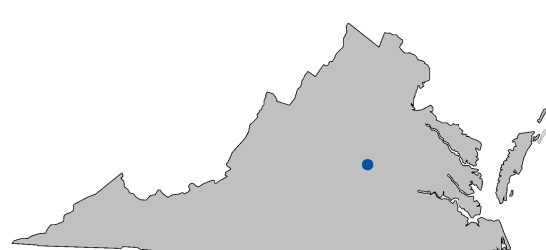




Project Location

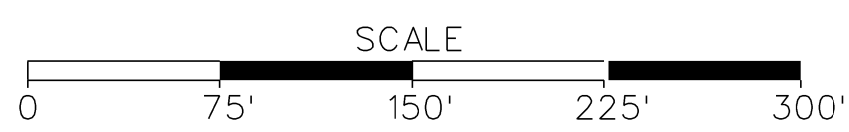

Legend

Contact Information



Colonial Heights
Chesterfield County

North Arrow & Scale



- Proposed Right of Way Line
- Proposed Road
- Proposed Permanent Drainage Easement
- Proposed Limits of Construction - Cut
- Proposed Limits of Construction - Fill
- Existing Right of Way
- Existing Stormwater Management Basin
- Existing Signal

Ian Millikan, P.E.
Project Manager
Virginia Department of Transportation
1401 East Broad Street
Richmond, Va 23219

Comments may also be sent to:
Samuel.Hayes@VDOT.Virginia.gov

I-95 / Temple Avenue Ramp Improvement Project
City of Colonial Heights, Virginia

State Project Number: UPC 85623
Federal Project Number: 0095-106-122

These plans are unfinished and unapproved and are not to be used for any type of construction or the acquisition of right of way. Additional easements for utility relocations may be required beyond the proposed right-of-way shown on these plans.

Imagery Courtesy of the Commonwealth of Virginia copyright 2009/2010.