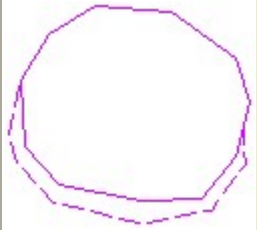
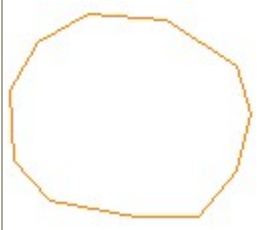
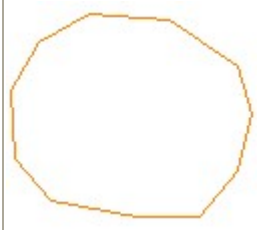
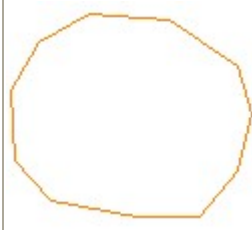



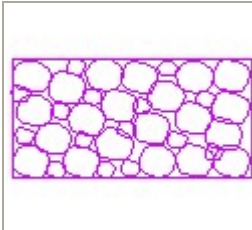

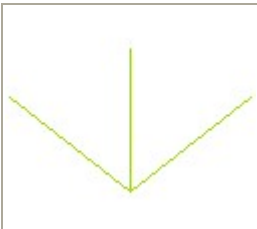


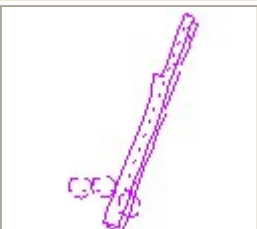
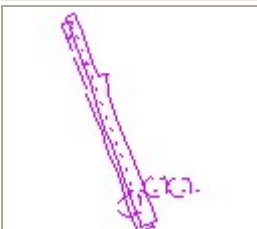
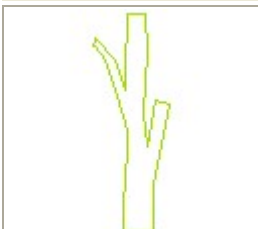
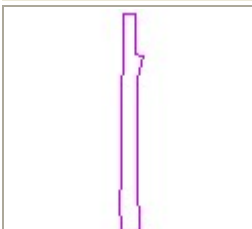
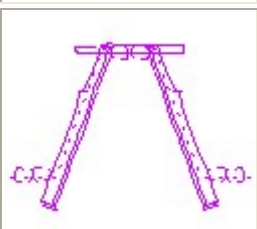

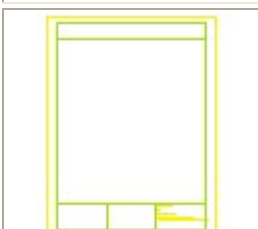
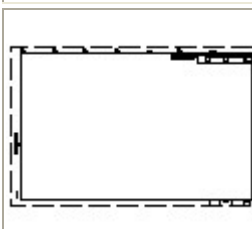
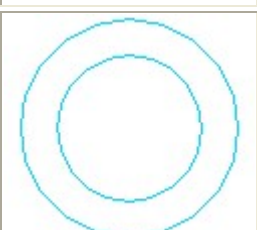

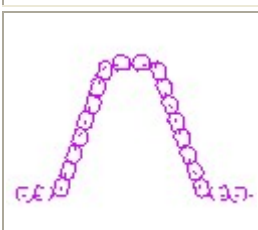
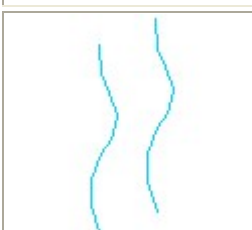
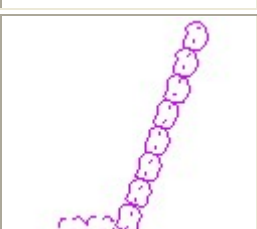
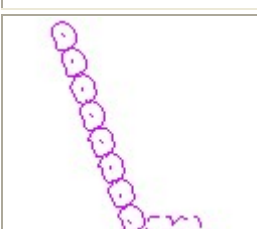


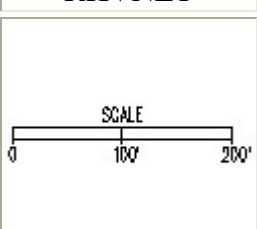
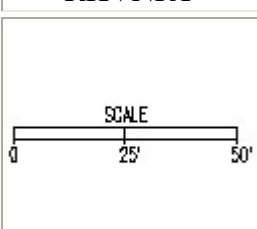
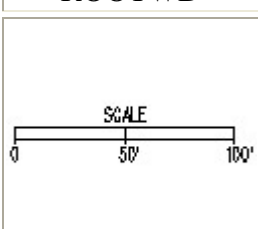

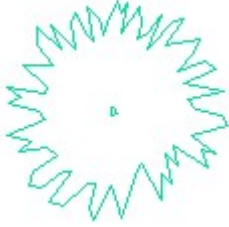


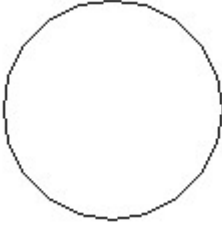

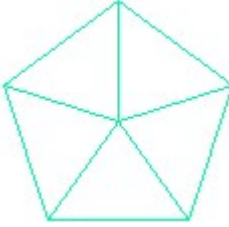





envir95

			
BOULDR	CLAS1	CLAS1A	CLAS2
			
CROSS	EARTH	FASCIN	GABION
			
GNDBR	GRASS	GRND2	GROUND
			
LGVNLT	LGVNRT	LIVSTK	LOG
			
LOGXVN	MARSH	PERMIT	PLA
			
PNDSTP	POOL	RCKXVN	RIFFLE
			
RKVNLT	RKVNRT	ROOTWD	RVNCMB
			
SCALE 0 100' 200'	SCALE 0 25' 50'	SCALE 0 50' 100'	

SBAR1	SBAR25	SBAR50	SHRUB
 <p data-bbox="354 478 483 513">SHRUBL</p>	 <p data-bbox="613 478 743 513">SHRUBR</p>	 <p data-bbox="906 478 987 513">SOIL</p>	 <p data-bbox="1141 478 1263 513">STPPLE</p>
 <p data-bbox="354 755 483 790">SWAMP</p>	 <p data-bbox="613 755 743 790">SYMBOL</p>	 <p data-bbox="898 755 995 790">TERM</p>	 <p data-bbox="1141 755 1263 790">TREE1</p>
 <p data-bbox="370 1032 483 1067">TREER</p>			