



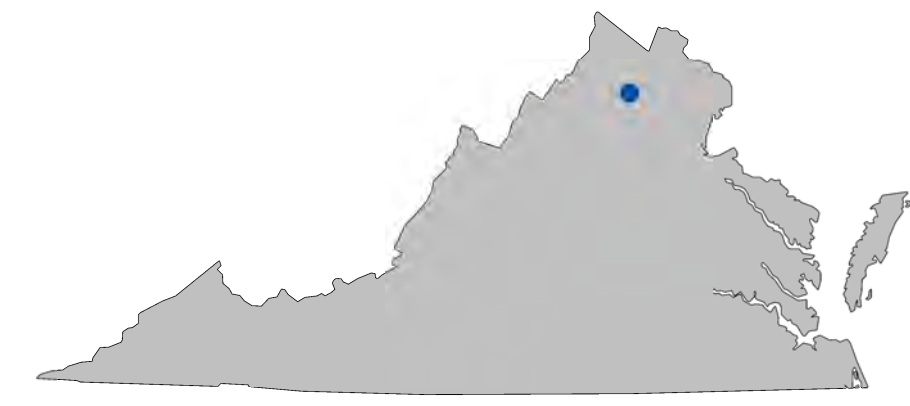
Virginia Department of Transportation

# Sheet Title


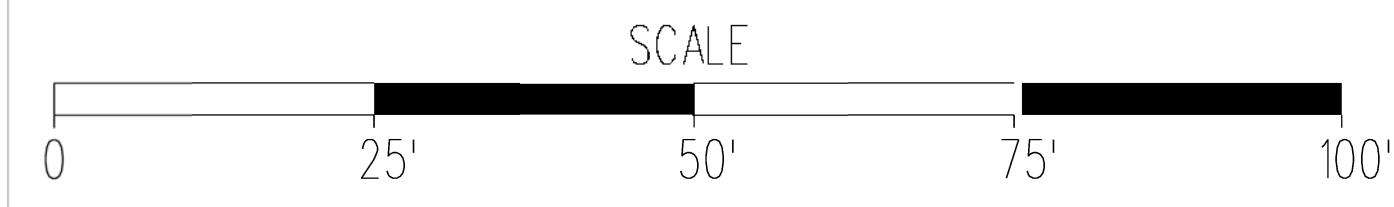
## Project Title

### Project Location

Town/City  
What County



### North Arrow & Scale



### Legend

	Proposed Road		Existing Right of Way
	Proposed Bridge		Proposed Right of Way Line
	Proposed Shared Use Path		Proposed Permanent Drainage Easement
	Proposed Sidewalk		Proposed Temp. Construction Easement
	Stormwater Management Basin		Proposed Limits of Construction - Cut
	Signal		Proposed Limits of Construction - Fill

### Contact Information

Project Manager Name  
Project Manager  
Virginia Department of Transportation  
1401 East Broad Street  
Richmond, Va 23219

Comments may also be sent to:  
xxx@VDOT.Virginia.gov

Project Name  
City/Town, Virginia  
State Project Number  
UPC xxxxx  
Federal Project Number

These plans are unfinished and unapproved and are not to be used for any type of construction or the acquisition of right of way. Additional easements for utility relocations may be required beyond the proposed right-of-way shown on these plans.


Imagery Courtesy of the Commonwealth of Virginia copyright 2009/2010.

MAXIMUM CLIP BOUNDARY

# A

MAXIMUM CLIP BOUNDARY

MAXIMUM CLIP BOUNDARY



MAXIMUM CLIP BOUNDARY