


MAXIMUM CLIP BOUNDARY

MAXIMUM CLIP BOUNDARY

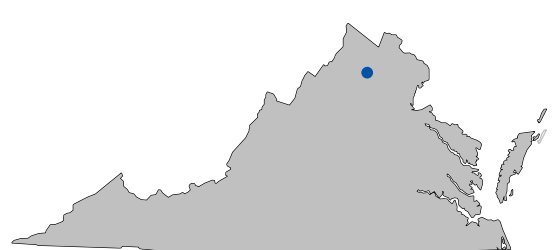
# D

MAXIMUM CLIP BOUNDARY



MAXIMUM CLIP BOUNDARY

**Project Location**



Town/City  
What County

**Legend**

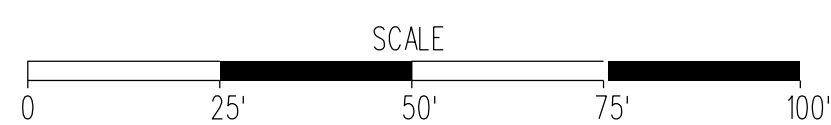

- Proposed Road
- Proposed Bridge
- Proposed Shared Use Path
- Proposed Sidewalk
- Stormwater Management Basin
- Signal
- Existing Right of Way
- Proposed Right of Way Line
- Proposed Permanent Drainage Easement
- Proposed Temp. Construction Easement
- Proposed Limits of Construction - Cut
- Proposed Limits of Construction - Fill

**Contact Information**

Project Manager Name  
Project Manager  
Virginia Department of Transportation  
1401 East Broad Street  
Richmond, Va 23219

Comments may also be sent to:  
xxx@VDOT.Virginia.gov

**North Arrow & Scale**



Project Name  
City/Town, Virginia

State Project Number  
UPC xxxxx  
Federal Project Number

These plans are unfinished and unapproved and are not to be used for any type of construction or the acquisition of right of way. Additional easements for utility relocations may be required beyond the proposed right-of-way shown on these plans.

Imagery Courtesy of the Commonwealth of Virginia copyright 2009/2010.