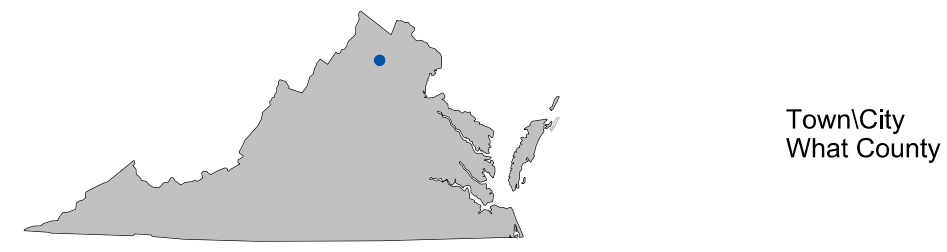
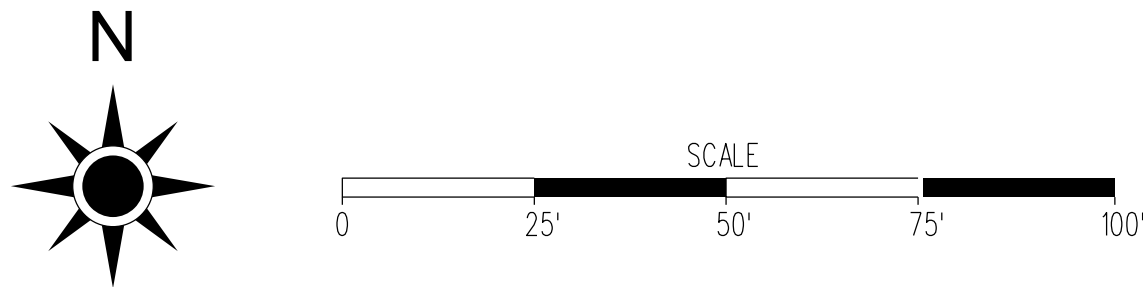














**Project Location**



**North Arrow & Scale**



**Legend**

 Proposed Road	 Existing Right of Way
 Proposed Bridge	 Proposed Right of Way Line
 Proposed Shared Use Path	 Proposed Permanent Drainage Easement
 Proposed Sidewalk	 Proposed Temp. Construction Easement
 Stormwater Management Basin	 Proposed Limits of Construction - Cut
 Signal	 Proposed Limits of Construction - Fill

**Contact Information**

Project Manager Name  
 Project Manager  
 Virginia Department of Transportation  
 1401 East Broad Street  
 Richmond, Va 23219

Comments may also be sent to:  
 xxx@VDOT.Virginia.gov

Project Name  
 City/Town, Virginia

State Project Number  
 UPC xxxxx  
 Federal Project Number



These plans are unfinished and unapproved and are not to be used for any type of construction or the acquisition of right of way. Additional easements for utility relocations may be required beyond the proposed right-of-way shown on these plans.

Imagery Courtesy of the Commonwealth of Virginia copyright 2009/2010.

MAXIMUM CLIP BOUNDARY

MAXIMUM CLIP BOUNDARY

MAXIMUM CLIP BOUNDARY



MAXIMUM CLIP BOUNDARY