

## CHAPTER 1C - GEOGRAPHIC LOCATIONS

### SECTION 1C-1 - CONSTRUCTION AREAS

DISTRICTS AND RESIDENCIES.....	1C-1
COUNTIES AND MUNICIPALITIES.....	1C-1

### LIST OF FIGURES

FIGURE 1C-1 CONSTRUCTION DISTRICTS.....	1C-2
FIGURE 1C-2 PLANNING DISTRICTS.....	1C-3
FIGURE 1C-3 COUNTIES.....	1C-4
FIGURE 1C-4 CITIES AND TOWNS.....	1C-5
FIGURE 1C-5 CITIES AND TOWNS.....	1C-6
FIGURE 1C-6 DISTRICTS AND RESIDENCIES.....	1C-7
FIGURE 1C-7 SYSTEMS OPERATIONS REGIONS.....	1C-8
FIGURE 1C-8 SYSTEMS OPERATIONS REGIONS TOWNS – CITY MAPPING.....	1C-9
FIGURE 1C-9 SYSTEMS OPERATIONS REGIONS TOWNS – CITY MAPPING.....	1C-10
FIGURE 1C-10 SYSTEMS OPERATIONS REGIONS TOWNS – CITY MAPPING....	1C-11
FIGURE 1C-11 SYSTEMS OPERATIONS REGIONS TOWNS – CITY MAPPING....	1C-12
FIGURE 1C-12 SYSTEMS OPERATIONS REGIONS TOWNS – CITY MAPPING....	1C-13
FIGURE 1C-13 SYSTEMS OPERATIONS REGIONS TOWNS – CITY MAPPING....	1C-14
FIGURE 1C-14 SYSTEMS OPERATIONS REGIONS TOWNS – CITY MAPPING....	1C-15
FIGURE 1C-15 SYSTEMS OPERATIONS REGIONS TOWNS – CITY MAPPING....	1C-16
FIGURE 1C-16 SYSTEMS OPERATIONS REGIONS TOWNS – CITY MAPPING....	1C-17
FIGURE 1C-17 SYSTEMS OPERATIONS REGIONS TOWNS – CITY MAPPING....	1C-18
FIGURE 1C-18 RESIDENCY OFFICES STATEWIDE.....	1C-19
FIGURE 1C-19 RESIDENCY OFFICES BRISTOL DISTRICT.....	1C-20
FIGURE 1C-20 RESIDENCY OFFICES SALEM DISTRICT.....	1C-21
FIGURE 1C-21 RESIDENCY OFFICES LYNCHBURG DISTRICT.....	1C-22
FIGURE 1C-22 RESIDENCY OFFICES RICHMOND DISTRICT.....	1C-23
FIGURE 1C-23 RESIDENCY OFFICES HAMPTON ROADS DISTRICT.....	1C-24
FIGURE 1C-24 RESIDENCY OFFICES FREDERICKSBURG DISTRICT.....	1C-25
FIGURE 1C-25 RESIDENCY OFFICES CULPEPER DISTRICT.....	1C-26
FIGURE 1C-26 RESIDENCY OFFICES STAUNTON DISTRICT.....	1C-27
FIGURE 1C-27 RESIDENCY OFFICES NORTHERN VIRGINIA DISTRICT.....	1C-28

## **CHAPTER 1C - GEOGRAPHIC LOCATIONS**

### **SECTION 1C-1 - CONSTRUCTION AREAS**

#### **DISTRICTS AND RESIDENCIES**

There are four or more residency offices in eight of the nine construction districts in Virginia. The Northern Virginia District, which administers activities of the counties of Arlington, Fairfax, Loudoun and Prince William and the municipalities within their outer boundaries, has three residency offices and receives technical assistance in certain areas from the Culpeper District. District Administrators and Resident Engineers are charged with the administration and supervision of all highway activities within their designated geographical area. Figure 1C-1 shows the statewide construction district locations and their respective district numbers.

#### **COUNTIES AND MUNICIPALITIES**

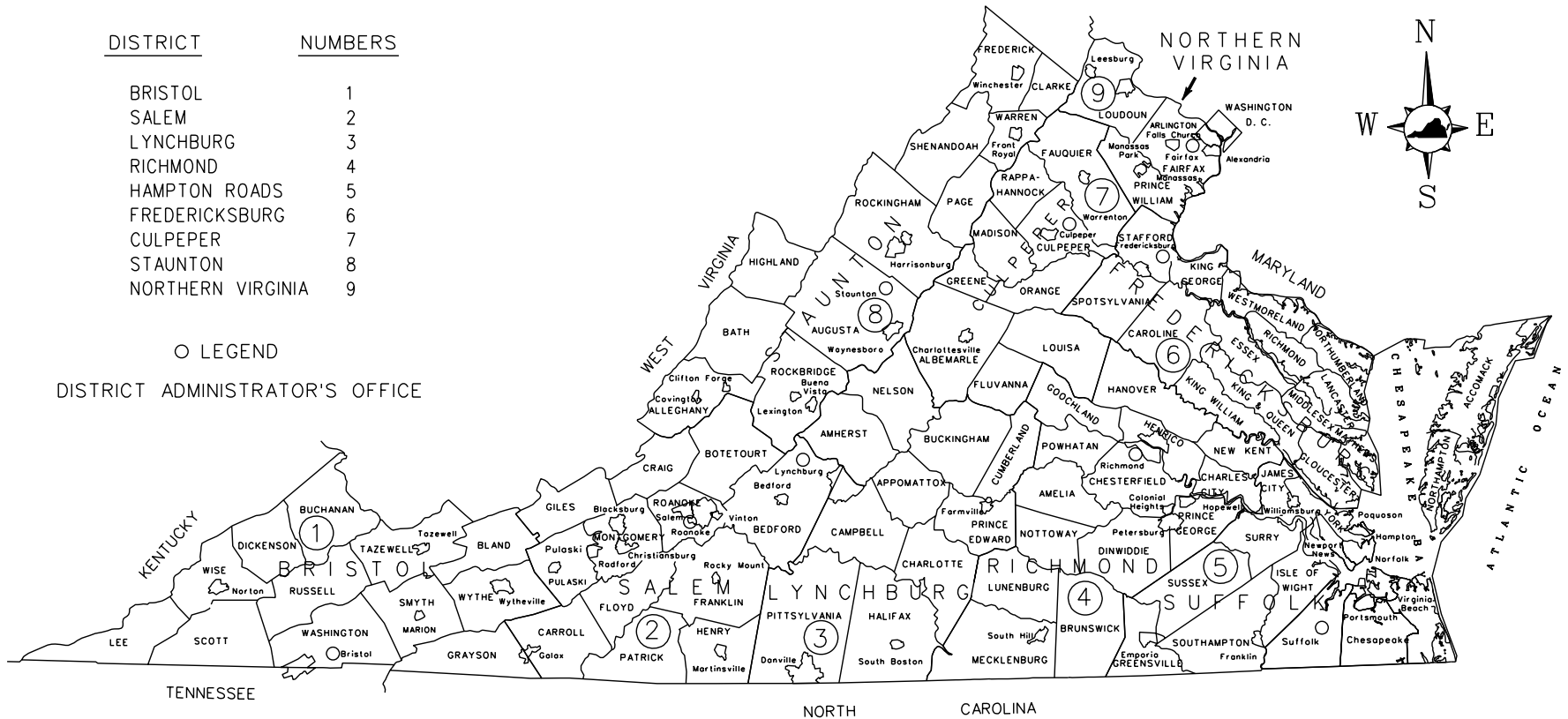
County numbers are listed in Figure 1C-3 along with corresponding residency and district codes for quick location. A tabulation for municipalities (Figures 1C-4 and 1C-5) identifies the county, residency and district for each and separates (for Urban Project Funding) the cities and towns into three population breakdowns - over 5000, 3500-5000, and less than 3500. By matching corresponding numbers to the "District and Residency" tabulation, (Figure 1C-6), all construction areas in Virginia can be easily identified.

COMMONWEALTH OF VIRGINIA  
 DEPARTMENT OF TRANSPORTATION  
 OFFICE OF PUBLIC AFFAIRS DIVISION  
 CONSTRUCTION DISTRICTS

<u>DISTRICT</u>	<u>NUMBERS</u>
BRISTOL	1
SALEM	2
LYNCHBURG	3
RICHMOND	4
HAMPTON ROADS	5
FREDERICKSBURG	6
CULPEPER	7
STAUNTON	8
NORTHERN VIRGINIA	9

○ LEGEND

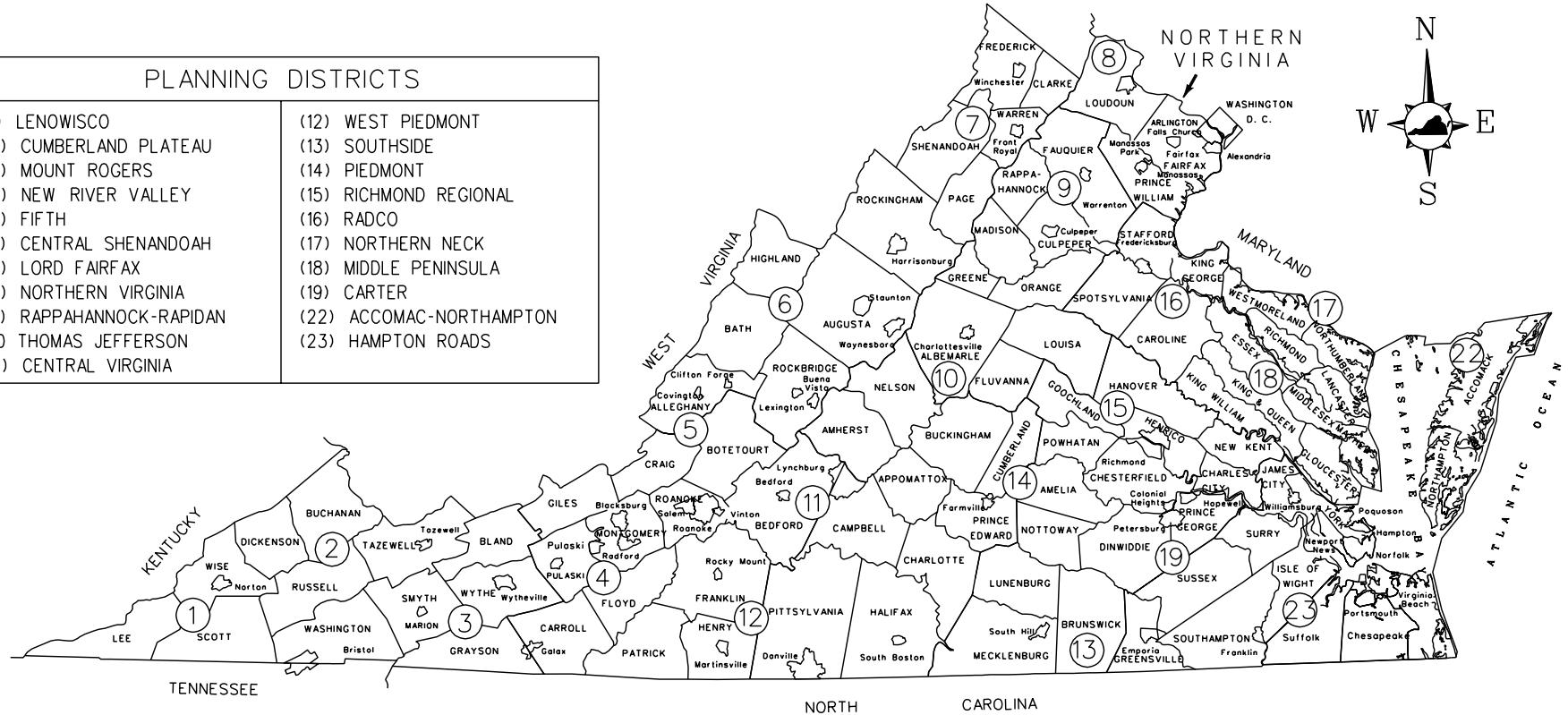
DISTRICT ADMINISTRATOR'S OFFICE



**FIGURE 1C-1 CONSTRUCTION DISTRICTS**

# VIRGINIA PLANNING DISTRICTS

PLANNING DISTRICTS	
(1) LENOWISCO	(12) WEST PIEDMONT
(2) CUMBERLAND PLATEAU	(13) SOUTHSIDE
(3) MOUNT ROGERS	(14) PIEDMONT
(4) NEW RIVER VALLEY	(15) RICHMOND REGIONAL
(5) FIFTH	(16) RADCO
(6) CENTRAL SHENANDOAH	(17) NORTHERN NECK
(7) LORD FAIRFAX	(18) MIDDLE PENINSULA
(8) NORTHERN VIRGINIA	(19) CARTER
(9) RAPPAHANNOCK-RAPIDAN	(22) ACCOMAC-NORTHAMPTON
(10) THOMAS JEFFERSON	(23) HAMPTON ROADS
(11) CENTRAL VIRGINIA	



**FIGURE 1C-2 PLANNING DISTRICTS**



County	County No.	Residency	District	County	County No.	Residency	District	County	County No.	Residency	District
Arlington	00	47	9	Franklin	33	13	2	Nottoway	67	24	4
Accomack	01	36	5	Frederick	34	55	8	Orange	68	45	7
Albemarle	02	43	7	Giles	35	11	2	Page	69	56	8
Alleghany	03	50	8	Gloucester	36	37	6	Patrick	70	12	2
Amelia	04	24	4	Goochland	37	28	4	Pittsylvania	71	17	3
Amherst	05	22	3	Grayson	38	8	1	Powhatan	72	26	4
Appomattox	06	20	3	Greene	39	43	7	Prince Edward	73	19	3
Augusta	07	53	8	Greensville	40	31	5	Prince George	74	25	4
Bath	08	50	8	Halifax	41	18	3	Prince William	76	48	9
Bedford	09	16	2	Hanover	42	28	4	Pulaski	77	11	2
Bland	10	6	1	Henrico	43	27	4	Rappahannock	78	46	7
Botetourt	11	14	2	Henry	44	12	2	Richmond	79	39	6
Brunswick	12	23	4	Highland	45	53	8	Roanoke	80	14	2
Buchanan	13	4	1	Isle of Wight	46	33	5	Rockbridge	81	50	8
Buckingham	14	19	3	James City	47	35	5	Rockingham	82	54	8
Campbell	15	20	3	King George	48	40	6	Russell	83	4	1
Caroline	16	41	6	King & Queen	49	37	6	Scott	84	58	1
Carroll	17	9	2	King William	50	41	6	Shenandoah	85	55	8
Charles City	18	27	4	Lancaster	51	39	6	Smyth	86	3	1
Charlotte	19	18	3	Lee	52	58	1	Southampton	87	31	5
Chesterfield	20	26	4	Loudoun	53	49	9	Spotsylvania	88	40	6
Clarke	21	56	8	Louisa	54	42	7	Stafford	89	40	6
Craig	22	14	2	Lunenburg	55	24	4	Surry	90	32	5
Culpeper	23	45	7	Madison	56	45	7	Sussex	91	32	5
Cumberland	24	19	3	Mathews	57	37	6	Tazewell	92	6	1
Dickenson	25	1	1	Mecklenburg	58	23	4	Warren	93	56	8
Dinwiddie	26	25	4	Middlesex	59	37	6	Washington	95	3	1
Essex	28	41	6	Montgomery	60	11	2	Westmoreland	96	39	6
Fairfax	29	47	9	Nelson	62	22	3	Wise	97	1	1
Fauquier	30	46	7	New Kent	63	27	4	Wythe	98	8	1
Floyd	31	9	2	Northampton	65	36	5	York	99	35	5
Fluvanna	32	42	7	Northumberland	66	39	6				

FIGURE 1C-3 COUNTIES

OVER 5,000 POPULATION															
City/Town	City/Town Number	County	Residency	District	City/Town	City/Town Number	County	Residency	District	City/Town	City/Town Number	County	Residency	District	
<b>Cities</b>	Alexandria	100	00	47	9	Fredericksburg	111	88	40	6	Poquoson	147	99	35	5
	Bedford	141	09	16	2	Galax	113	17	9	2	Portsmouth	124	64	34	5
	Bristol	102	95	3	1	Hampton	114	27	35	5	Radford	126	60	11	2
	Buena Vista	103	81	50	8	Harrisonburg	115	82	54	8	Richmond	127	20	27	4
	Charlottesville	104	02	43	7	Hopewell	116	74	25	4	Roanoke	128	80	14	2
	Chesapeake	131	64	34	5	Lexington	117	81	50	8	Salem	129	80	14	2
	Colonial Heights	106	20	26	4	Lynchburg	118	15	20	3	South Boston	130	41	18	3
	Covington	107	03	50	8	Manassas	155	76	48	9	Staunton	132	07	53	8
	Danville	108	71	17	3	Manassas Park	152	76	48	9	Suffolk	133	61	33	5
	Emporia	109	40	31	5	Martinsville	120	44	12	2	Virginia Beach	134	75	34	5
Fairfax	151	29	47	9	Newport News	121	94	35	5	Waynesboro	136	07	53	8	
<b>Towns</b>	Falls Church	110	29	47	9	Norfolk	122	64	34	5	Williamsburg	137	47	35	5
	Franklin	145	87	31	5	Petersburg	123	26	25	4	Winchester	138	34	55	8
	Abingdon	140	95	3	1	Farmville	144	73	19	3	Pulaski	125	77	11	2
	Ashland	166	42	28	4	Front Royal	112	93	56	8	Vienna	153	29	47	9
	Blacksburg	150	60	11	2	Herndon	235	29	47	9	Vinton	149	80	14	2
	Bluefield	143	92	6	1	Leesburg	253	53	49	9	Wytheville	139	98	8	1
	Christiansburg	154	60	11	2	Marion	119	86	3	1					
	Culpeper	204	23	45	7										

**FIGURE 1C-4 CITIES AND TOWNS**

3,500 - 5,000 POPULATION											
City/Town		City/Town Number	County	Residency	District	City/Town		City/Town Number	County	Residency	District
<b>Cities</b>	Norton	146	97	1	1						
<b>Towns</b>	Altavista	162	15	20	3	Richlands	148	92	6	1	
	Big Stone Gap	101	97	1	1	Rocky Mount	157	33	13	2	
	Bridgewater	176	82	54	8	Smithfield	300	46	33	5	
	Chincoteague	190	1	36	5	South Hill	301	58	23	4	
	Clifton Forge	105	3	50	8	Strasburg	306	85	55	8	
	Dumfries	212	76	48	9	Tazewell	158	92	6	1	
	Luray	159	69	56	8	Warrenton	156	30	46	7	

TOWNS WITH POPULATION < 3500				
TOWN	TOWN NUMBER	COUNTY	RESIDENCY	DISTRICT
Blackstone	142	67	24	4
Chase City	186	58	23	4
Elkton	216	82	54	8
Grottoes	228	07/82	54	8
Lebanon	252	83	4	1
Narrows	266	35	11	2
Orange	275	68	45	7
Pearisburg	279	35	11	2
Saltville	295	86	3	1
Wise	329	97	1	1
Woodstock	330	85	55	8

FIGURE 1C-5 CITIES AND TOWNS

<b>BRISTOL DISTRICT</b>	<b>(1)</b>	<b>SALEM DISTRICT</b>	<b>(2)</b>	<b>LYNCHBURG DISTRICT</b>	<b>(3)</b>
<b>RESIDENCY</b>	<b>No.</b>	<b>RESIDENCY</b>	<b>No.</b>	<b>RESIDENCY</b>	<b>No.</b>
WISE	1	HILLSVILLE	9	CHATHAM	17
ABINGDON	3	CHRISTIANSBURG	11	HALIFAX	18
LEBANON	4	MARTINSVILLE	12	DILLWYN	19
TAZEWELL	6	ROCKY MOUNT	13	APPOMATTOX	20
WYTHEVILLE	8	SALEM	14	AMHERST	22
JONESVILLE	58	BEDFORD	16		
<b>RICHMOND DISTRICT</b>	<b>(4)</b>	<b>HAMPTON ROADS DISTRICT</b>	<b>(5)</b>	<b>FREDERICKSBURG DISTRICT</b>	<b>(6)</b>
<b>RESIDENCY</b>	<b>No.</b>	<b>RESIDENCY</b>	<b>No.</b>	<b>RESIDENCY</b>	<b>No.</b>
SOUTH HILL	23	FRANKLIN	31	SALUDA	37
AMELIA	24	WAVERLY	32	WARSAW	39
PETERSBURG	25	SUFFOLK	33	FREDERICKSBURG	40
CHESTERFIELD	26	NORFOLK	34	BOWLING GREEN	41
SANDSTON	27	WILLIAMSBURG	35		
ASHLAND	28	ACCOMAC	36		
<b>CULPEPER DISTRICT</b>	<b>(7)</b>	<b>STAUNTON DISTRICT</b>	<b>(8)</b>	<b>NORTHERN VIRGINIA DISTRICT</b>	<b>(9)</b>
<b>RESIDENCY</b>	<b>No.</b>	<b>RESIDENCY</b>	<b>No.</b>	<b>RESIDENCY</b>	<b>No.</b>
LOUISA	42	LEXINGTON	50	FAIRFAX	47
CHARLOTTESVILLE	43	VERONA	53	MANASSAS	48
CULPEPER	45	HARRISONBURG	54	LEESBURG	49
WARRENTON	46	EDINBURG	55		
		LURAY	56		

**FIGURE 1C-6 DISTRICTS AND RESIDENCIES**



City / Town	City Code	County	County Code	Residency	Residency Code	Construction District	Construction District Code	Systems Operations Region	Systems Operations Region Code
Abingdon	140	Washington	95	Abingdon	3	Bristol	1	Southwest	1
Accomac	160	Accomack	1	Accomac	36	Hampton Roads	5	Eastern	3
Alberta	161	Brunswick	12	South Hill	23	Richmond	4	Central	2
Alexandria	100	Arlington	0	Fairfax	47	Northern Virginia	9	Northern	5
Altavista	162	Campbell	15	Appomattox	20	Lynchburg	3	Southwest	1
Amherst	163	Amherst	5	Amherst	22	Lynchburg	3	Southwest	1
Appalachia	164	Wise	97	Wise	1	Bristol	1	Southwest	1
Appomattox	165	Appomattox	6	Appomattox	20	Lynchburg	3	Southwest	1
Ashland	166	Hanover	42	Ashland	28	Richmond	4	Central	2
Bedford	141	Bedford	9	Bedford	16	Salem	2	Southwest	1
Belle Haven	167	Accomack	1	Accomac	36	Hampton Roads	5	Eastern	3
Berryville	168	Clarke	21	Luray	56	Staunton	8	Northwest	4
Big Stone Gap	101	Wise	97	Jonesville	58	Bristol	1	Southwest	1
Blacksburg	150	Montgomery	60	Christiansburg	11	Salem	2	Southwest	1
Blackstone	142	Nottoway	67	Amelia	24	Richmond	4	Central	2
Bloxom	169	Accomack	1	Accomac	36	Hampton Roads	5	Eastern	3
Bluefield	143	Tazewell	92	Tazewell	6	Bristol	1	Southwest	1
Boones Mill	170	Franklin	33	Rocky Mount	13	Salem	2	Southwest	1
Bowling Green	171	Caroline	16	Bowling Green	41	Fredericksburg	6	Central	2
Boyce	172	Clarke	21	Luray	56	Staunton	8	Northwest	4
Boydton	173	Mecklenburg	58	South Hill	23	Richmond	4	Central	2
Boykins	174	Southampton	87	Franklin	31	Hampton Roads	5	Eastern	3
Branchville	175	Southampton	87	Franklin	31	Hampton Roads	5	Eastern	3
Bridgewater	176	Rockingham	82	Harrisonburg	54	Staunton	8	Northwest	4

**FIGURE 1C-8 SYSTEMS OPERATIONS REGIONS TOWNS- CITY MAPPING\***

\* Rev.1/07

Bristol	102	Washington	95	Abingdon	3	Bristol	1	Southwest	1
Broadway	177	Rockingham	82	Harrisonburg	54	Staunton	8	Northwest	4
Brodnax	178	Brunswick	12	South Hill	23	Richmond	4	Central	2
Brookneal	179	Campbell	15	Appomattox	20	Lynchburg	3	Southwest	1
Buchanan	180	Botetourt	11	Salem	14	Salem	2	Southwest	1
Buena Vista	103	Rockbridge	81	Lexington	50	Staunton	8	Northwest	4
Burkeville	181	Nottoway	67	Amelia	24	Richmond	4	Central	2
Cape Charles	182	Northhampton	65	Accomac	36	Hampton Roads	5	Eastern	3
Capron	183	Southampton	87	Franklin	31	Hampton Roads	5	Eastern	3
Castlewood	340	Russell	83	Lebanon	4	Bristol	1	Southwest	1
Cedar Bluff	184	Tazewell	92	Tazewell	6	Bristol	1	Southwest	1
Charlotte Court House	185	Charlotte	19	Halifax	18	Lynchburg	3	Central	2
Charlottesville	104	Albemarle	2	Charlottesville	43	Culpeper	7	Northwest	4
Chase City	186	Mecklenburg	58	South Hill	23	Richmond	4	Central	2
Chatham	187	Pittsylvania	71	Chatham	17	Lynchburg	3	Southwest	1
Cheriton	188	Northhampton	65	Accomac	36	Hampton Roads	5	Eastern	3
Chesapeake	131	Chesapeake City of (Norfolk)	64	Norfolk	34	Hampton Roads	5	Eastern	3
Chesapeake Bay Bridge	902	Chesapeake City of (Norfolk)	64	Norfolk	34	Hampton Roads	5	Eastern	3
Chilhowie	189	Smyth	86	Abingdon	3	Bristol	1	Southwest	1
Chincoteague	190	Accomack	1	Accomac	36	Hampton Roads	5	Eastern	3
Christiansburg	154	Montgomery	60	Christiansburg	11	Salem	2	Southwest	1
Claremont	191	Surry	90	Waverly	32	Hampton Roads	5	Eastern	3
Clarksville	192	Mecklenburg	58	South Hill	23	Richmond	4	Central	2
Cleveland	193	Russell	83	Lebanon	4	Bristol	1	Southwest	1
Clifton	194	Fairfax	29	Fairfax	47	Northern Virginia	9	Northern	5

**FIGURE 1C-9 SYSTEMS OPERATIONS REGIONS TOWNS- CITY MAPPING\***

\* Rev. 1/07

Clifton Forge	105	Alleghany	3	Lexington	50	Staunton	8	Northwest	4
Clinchco	339	Dickenson	25	Wise	1	Bristol	1	Southwest	1
Clinchport	195	Scott	84	Jonesville	58	Bristol	1	Southwest	1
Clintwood	196	Dickenson	25	Wise	1	Bristol	1	Southwest	1
Clover	197	Halifax	41	Halifax	18	Lynchburg	3	Central	2
Coeburn	198	Wise	97	Wise	1	Bristol	1	Southwest	1
Collinsville	333	Henry	44	Martinsville	12	Salem	2	Southwest	1
Colonial Beach	199	Westmoreland	96	Northern Neck	39	Fredericksburg	6	Central	2
Colonial Heights	106	Chesterfield	20	Chesterfield	26	Richmond	4	Central	2
Columbia	200	Fluvanna	32	Louisa	42	Culpeper	7	Northwest	4
Courtland	201	Southampton	87	Franklin	31	Hampton Roads	5	Eastern	3
Covington	107	Alleghany	3	Lexington	50	Staunton	8	Northwest	4
Craigsville	202	Augusta	7	Verona	53	Staunton	8	Northwest	4
Crewe	203	Nottoway	67	Amelia	24	Richmond	4	Central	2
Culpeper	204	Culpeper	23	Culpeper	45	Culpeper	7	Northern	5
Damascus	205	Washington	95	Abingdon	3	Bristol	1	Southwest	1
Danville	108	Pittsylvania	71	Chatham	17	Lynchburg	3	Southwest	1
Dayton	206	Rockingham	82	Harrisonburg	54	Staunton	8	Northwest	4
Dendron	207	Surry	90	Waverly	32	Hampton Roads	5	Eastern	3
Dillwyn	208	Buckingham	14	Dillwyn	19	Lynchburg	3	Central	2
Drakes Branch	209	Charlotte	19	Halifax	18	Lynchburg	3	Central	2
Dublin	210	Pulaski	77	Christiansburg	11	Salem	2	Southwest	1
Duffield	211	Scott	84	Jonesville	58	Bristol	1	Southwest	1
Dumfries	212	Prince William	76	Manassas	48	Northern Virginia	9	Northern	5
Dungannon	213	Scott	84	Jonesville	58	Bristol	1	Southwest	1

**FIGURE 1C-10 SYSTEMS OPERATIONS REGIONS TOWNS- CITY MAPPING\***

\* Rev. 1/07



Eastville	214	Northhampton	65	Accomac	36	Hampton Roads	5	Eastern	3
Edinburg	215	Shenandoah	85	Edinburg	55	Staunton	8	Northwest	4
Elkton	216	Rockingham	82	Harrisonburg	54	Staunton	8	Northwest	4
Emporia	109	Greensville	40	Waverly	32	Hampton Roads	5	Eastern	3
Exmore	217	Northhampton	65	Accomac	36	Hampton Roads	5	Eastern	3
Fairfax	151	Fairfax	29	Fairfax	47	Northern Virginia	9	Northern	5
Falls Church	110	Fairfax	29	Fairfax	47	Northern Virginia	9	Northern	5
Farmville	144	Prince Edward	73	Dillwyn	19	Lynchburg	3	Central	2
Fincastle	218	Botetourt	11	Salem	14	Salem	2	Southwest	1
Floyd	219	Floyd	31	Hillsville	9	Salem	2	Southwest	1
Franklin	145	Southampton	87	Franklin	31	Hampton Roads	5	Eastern	3
Fredericksburg	111	Spotsylvania	88	Fredericksburg	40	Fredericksburg	6	Northern	5
Fries	220	Grayson	38	Wytheville	8	Bristol	1	Southwest	1
Front Royal	112	Warren	93	Luray	56	Staunton	8	Northwest	4
Galax	113	Carroll	17	Hillsville	9	Salem	2	Southwest	1
Gate City	221	Scott	84	Jonesville	58	Bristol	1	Southwest	1
Glade Spring	222	Washington	95	Abingdon	3	Bristol	1	Southwest	1
Glasgow	223	Rockbridge	81	Lexington	50	Staunton	8	Northwest	4
Glen Lyn	224	Giles	35	Christiansburg	11	Salem	2	Southwest	1
Gordonsville	225	Orange	68	Culpeper	45	Culpeper	7	Northern	5
Goshen	226	Rockbridge	81	Lexington	50	Staunton	8	Northwest	4
Gretna	227	Pittsylvania	71	Chatham	17	Lynchburg	3	Southwest	1
Grottoes	228	Rockingham	82	Harrisonburg	54	Staunton	8	Northwest	4
Grundy	229	Buchanan	13	Lebanon	4	Bristol	1	Southwest	1
Halifax	230	Halifax	41	Halifax	18	Lynchburg	3	Central	2

**FIGURE 1C-11 SYSTEMS OPERATIONS REGIONS TOWNS- CITY MAPPING\***

\* Rev. 1/07

Hallwood	231	Accomack	1	Accomac	36	Hampton Roads	5	Eastern	3
Hamilton	232	Loudoun	53	Leesburg	49	Northern Virginia	9	Northern	5
Hampton City of	114	Hampton City of Old County	27	Williamsburg	35	Hampton Roads	5	Eastern	3
Harrisonburg	115	Rockingham	82	Harrisonburg	54	Staunton	8	Northwest	4
Haymarket	233	Prince William	76	Manassas	48	Northern Virginia	9	Northern	5
Haysi	234	Dickenson	25	Wise	1	Bristol	1	Southwest	1
Herndon	235	Fairfax	29	Fairfax	47	Northern Virginia	9	Northern	5
Hillsboro	236	Loudoun	53	Leesburg	49	Northern Virginia	9	Northern	5
Hillsville	237	Carroll	17	Hillsville	9	Salem	2	Southwest	1
Holland	238	Suffolk City of (Nansemod)	61	Suffolk	33	Hampton Roads	5	Eastern	3
Honaker	239	Russell	83	Lebanon	4	Bristol	1	Southwest	1
Hopewell	116	Prince George	74	Petersburg	25	Richmond	4	Central	2
Hurt	331	Pittsylvania	71	Chatham	17	Lynchburg	3	Southwest	1
Independence	240	Grayson	38	Wytheville	8	Bristol	1	Southwest	1
Iron Gate	241	Alleghany	3	Lexington	50	Staunton	8	Northwest	4
Irvington	242	Lancaster	51	Northern Neck	39	Fredericksburg	6	Central	2
Ivor	243	Southampton	87	Franklin	31	Hampton Roads	5	Eastern	3
Jarratt	244	Greensville	40	Waverly	32	Hampton Roads	5	Eastern	3
Jonesville	245	Lee	52	Jonesville	58	Bristol	1	Southwest	1
Keller	246	Accomack	1	Accomac	36	Hampton Roads	5	Eastern	3
Kenbridge	247	Lunenburg	55	Amelia	24	Richmond	4	Central	2
Keysville	248	Charlotte	19	Halifax	18	Lynchburg	3	Central	2
Kilmarnock	249	Lancaster	51	Northern Neck	39	Fredericksburg	6	Central	2
La Crosse	250	Mecklenburg	58	South Hill	23	Richmond	4	Central	2
Lawrenceville	251	Brunswick	12	South Hill	23	Richmond	4	Central	2

**FIGURE 1C-12 SYSTEMS OPERATIONS REGIONS TOWNS- CITY MAPPING\***

\* Rev. 1/07

Lebanon	252	Russell	83	Lebanon	4	Bristol	1	Southwest	1
Leesburg	253	Loudoun	53	Leesburg	49	Northern Virginia	9	Northern	5
Lexington	117	Rockbridge	81	Lexington	50	Staunton	8	Northwest	4
Louisa	254	Louisa	54	Louisa	42	Culpeper	7	Northwest	4
Lovettsville	255	Loudoun	53	Leesburg	49	Northern Virginia	9	Northern	5
Luray	159	Page	69	Luray	56	Staunton	8	Northwest	4
Lynchburg	118	Campbell	15	Appomattox	20	Lynchburg	3	Southwest	1
Madison	256	Madison	56	Culpeper	45	Culpeper	7	Northern	5
Manassas	155	Prince William	76	Manassas	48	Northern Virginia	9	Northern	5
Mannassas Park	152	Prince William	76	Fairfax	47	Northern Virginia	9	Northern	5
Marion	119	Smyth	86	Abingdon	3	Bristol	1	Southwest	1
Martinsville	120	Henry	44	Martinsville	12	Salem	2	Southwest	1
McKenney	257	Dinwiddie	26	Petersburg	25	Richmond	4	Central	2
Melfa	258	Accomack	1	Accomac	36	Hampton Roads	5	Eastern	3
Middleburg	259	Loudoun	53	Leesburg	49	Northern Virginia	9	Northern	5
Middletown	260	Frederick	34	Edinburg	55	Staunton	8	Northwest	4
Mineral	261	Louisa	54	Louisa	42	Culpeper	7	Northwest	4
Monterey	262	Highland	45	Verona	53	Staunton	8	Northwest	4
Montross	263	Westmoreland	96	Northern Neck	39	Fredericksburg	6	Central	2
Mt. Crawford	264	Rockingham	82	Harrisonburg	54	Staunton	8	Northwest	4
Mt. Jackson	265	Shenandoah	85	Edinburg	55	Staunton	8	Northwest	4
Narrows	266	Giles	35	Christiansburg	11	Salem	2	Southwest	1
Nassawadox	267	Northhampton	65	Accomac	36	Hampton Roads	5	Eastern	3
New Castle	268	Craig	22	Christiansburg	11	Salem	2	Southwest	1
New Market	269	Shenandoah	85	Edinburg	55	Staunton	8	Northwest	4

**FIGURE 1C-13 SYSTEMS OPERATIONS REGIONS TOWNS- CITY MAPPING\***

\* Rev. 1/07

Newport News	121	Newport News City of (Warrick)	94	Williamsburg	35	Hampton Roads	5	Eastern	3
Newsoms	270	Southampton	87	Franklin	31	Hampton Roads	5	Eastern	3
Nickelsville	271	Scott	84	Jonesville	58	Bristol	1	Southwest	1
Norfolk	122	Chesapeake City of (Norfolk)	64	Norfolk	34	Hampton Roads	5	Eastern	3
Norton	146	Wise	97	Wise	1	Bristol	1	Southwest	1
Occoquan	272	Prince William	76	Manassas	48	Northern Virginia	9	Northern	5
Onancock	273	Accomack	1	Accomac	36	Hampton Roads	5	Eastern	3
Onley	274	Accomack	1	Accomac	36	Hampton Roads	5	Eastern	3
Orange	275	Orange	68	Culpeper	45	Culpeper	7	Northern	5
Painter	276	Accomack	1	Accomac	36	Hampton Roads	5	Eastern	3
Pamplin City	277	Appomattox	6	Appomattox	20	Lynchburg	3	Southwest	1
Parksley	278	Accomack	1	Accomac	36	Hampton Roads	5	Eastern	3
Pearisburg	279	Giles	35	Christiansburg	11	Salem	2	Southwest	1
Pembroke	280	Giles	35	Christiansburg	11	Salem	2	Southwest	1
Pennington Gap	281	Lee	52	Jonesville	58	Bristol	1	Southwest	1
Petersburg	123	Dinwiddie	26	Petersburg	25	Richmond	4	Central	2
Phenix	282	Charlotte	19	Halifax	18	Lynchburg	3	Central	2
Pocahontas	283	Tazewell	92	Lebanon	4	Bristol	1	Southwest	1
Poquoson	147	York	99	Williamsburg	35	Hampton Roads	5	Eastern	3
Port Royal	284	Caroline	16	Bowling Green	41	Fredericksburg	6	Central	2
Portsmouth	124	Chesapeake City of (Norfolk)	64	Norfolk	34	Hampton Roads	5	Eastern	3
Pound	285	Wise	97	Wise	1	Bristol	1	Southwest	1
Pulaski	125	Pulaski	77	Christiansburg	11	Salem	2	Southwest	1
Purcellville	286	Loudoun	53	Leesburg	49	Northern Virginia	9	Northern	5
Quantico	287	Prince William	76	Manassas	48	Northern Virginia	9	Northern	5

**FIGURE 1C-14 SYSTEMS OPERATIONS REGIONS TOWNS- CITY MAPPING\***

\* Rev. 1/07

Quantico Station	335	Prince William	76	Manassas	48	Northern Virginia	9	Northern	5
Radford	126	Montgomery	60	Christiansburg	11	Salem	2	Southwest	1
Remington	288	Fauquier	30	Warrenton	46	Culpeper	7	Northern	5
Rich Creek	289	Giles	35	Christiansburg	11	Salem	2	Southwest	1
Richlands	148	Tazewell	92	Tazewell	6	Bristol	1	Southwest	1
Richmond	127	Henrico	43	Sandston	27	Richmond	4	Central	2
Ridgeway	290	Henry	44	Martinsville	12	Salem	2	Southwest	1
Roanoke	128	Roanoke	80	Salem	14	Salem	2	Southwest	1
Rocky Mount	157	Franklin	33	Rocky Mount	13	Salem	2	Southwest	1
Round Hill	291	Loudoun	53	Leesburg	49	Northern Virginia	9	Northern	5
Rural Retreat	292	Wythe	98	Wytheville	8	Bristol	1	Southwest	1
Saint Charles	293	Lee	52	Jonesville	58	Bristol	1	Southwest	1
Saint Paul	294	Wise	97	Lebanon	4	Bristol	1	Southwest	1
Salem	129	Roanoke	80	Salem	14	Salem	2	Southwest	1
Saltville	295	Smyth	86	Abingdon	3	Bristol	1	Southwest	1
Saxis	296	Accomack	1	Accomac	36	Hampton Roads	5	Eastern	3
Scottsburg	297	Halifax	41	Halifax	18	Lynchburg	3	Central	2
Scottsville	298	Fluvanna	32	Louisa	42	Culpeper	7	Northwest	4
Shenandoah	299	Page	69	Luray	56	Staunton	8	Northwest	4
Smithfield	300	Isle of Wight Co.	46	Suffolk	33	Hampton Roads	5	Eastern	3
South Boston	130	Halifax	41	Halifax	18	Lynchburg	3	Central	2
South Hill	301	Mecklenburg	58	South Hill	23	Richmond	4	Central	2
Stanardsville	302	Greene	39	Charlottesville	43	Culpeper	7	Northwest	4
Stanley	303	Page	69	Luray	56	Staunton	8	Northwest	4
Staunton	132	Augusta	7	Verona	53	Staunton	8	Northwest	4
Stephens City	304	Frederick	34	Edinburg	55	Staunton	8	Northwest	4
Stony Creek	305	Sussex	91	Waverly	32	Hampton Roads	5	Eastern	3

**FIGURE 1C-15 SYSTEMS OPERATIONS REGIONS TOWNS- CITY MAPPING\***

\* Rev. 1/07

Strasburg	306	Shenandoah	85	Edinburg	55	Staunton	8	Northwest	4
Stuart	307	Patrick	70	Martinsville	12	Salem	2	Southwest	1
Suffolk	133	Suffolk City of (Nansemod)	61	Suffolk	33	Hampton Roads	5	Eastern	3
Surry	308	Surry	90	Waverly	32	Hampton Roads	5	Eastern	3
Tangier	309	Accomack	1	Accomac	36	Hampton Roads	5	Eastern	3
Tappahannock	310	Essex	28	Bowling Green	41	Fredericksburg	6	Central	2
Tazewell	158	Tazewell	92	Tazewell	6	Bristol	1	Southwest	1
The Plains	311	Fauquier	30	Warrenton	46	Culpeper	7	Northern	5
Timberville	312	Rockingham	82	Harrisonburg	54	Staunton	8	Northwest	4
Toms Brook	313	Shenandoah	85	Edinburg	55	Staunton	8	Northwest	4
Troutdale	314	Grayson	38	Abingdon	3	Bristol	1	Southwest	1
Troutville	315	Botetourt	11	Salem	14	Salem	2	Southwest	1
Urbanna	316	Middlesex	59	Saluda	37	Fredericksburg	6	Eastern	3
Victoria	317	Lunenburg	55	Amelia	24	Richmond	4	Central	2
Vienna	153	Fairfax	29	Fairfax	47	Northern Virginia	9	Northern	5
Vinton	149	Roanoke	80	Salem	14	Salem	2	Southwest	1
Virgilina	318	Halifax	41	Halifax	18	Lynchburg	3	Central	2
Virginia Beach	134	Va Beach City of Old County	75	Norfolk	34	Hampton Roads	5	Eastern	3
Wachapreague	319	Accomack	1	Accomac	36	Hampton Roads	5	Eastern	3
Wakefield	320	Sussex	91	Waverly	32	Hampton Roads	5	Eastern	3
Warrenton	156	Fauquier	30	Warrenton	46	Culpeper	7	Northern	5
Warsaw	321	Richmond	79	Northern Neck	39	Fredericksburg	6	Central	2
Washington	322	Rappahannock	78	Warrenton	46	Culpeper	7	Northern	5
Waverly	323	Sussex	91	Waverly	32	Hampton Roads	5	Eastern	3
Waynesboro	136	Augusta	7	Verona	53	Staunton	8	Northwest	4
Weber City	324	Scott	84	Jonesville	58	Bristol	1	Southwest	1
West Gate	338	Prince William	76	Fairfax	47	Northern Virginia	9	Northern	5

**FIGURE 1C-16 SYSTEMS OPERATIONS REGIONS TOWNS- CITY MAPPING\***

\* Rev. 1/07

West Point	325	King William	50	Bowling Green	41	Fredericksburg	6	Central	2
Whaleyville	326	Suffolk City of (Nansemod)	61	Suffolk	33	Hampton Roads	5	Eastern	3
White Stone	327	Lancaster	51	Northern Neck	39	Fredericksburg	6	Central	2
Williamsburg	137	James City Co.	47	Williamsburg	35	Hampton Roads	5	Eastern	3
Winchester	138	Frederick	34	Edinburg	55	Staunton	8	Northwest	4
Windsor	328	Isle of Wight	46	Suffolk	33	Hampton Roads	5	Eastern	3
Wise	329	Wise	97	Wise	1	Bristol	1	Southwest	1
Woodstock	330	Shenandoah	85	Edinburg	55	Staunton	8	Northwest	4
Wytheville	139	Wythe	98	Wytheville	8	Bristol	1	Southwest	1
Yorktown	489	York	99	Williamsburg	35	Hampton Roads	5	Eastern	3
		King & Queen	49	Saluda	37	Fredericksburg	6	Central	2
		Northumberland	66	Northern Neck	39	Fredericksburg	6	Central	2
				G P Coleman Bridge	99	Fredericksburg	6	Eastern	3
				Richmond / Petersburg Toll Road	96	Richmond	4	Central	2
				Powhite Parkway Extension Toll Road	98	Richmond	4	Central	2
		Gloucester	36	Saluda	37	Fredericksburg	6	Eastern	3
		Mathews	57	Saluda	37	Fredericksburg	6	Eastern	3
		Greensville	40	Franklin	31	Hampton Roads	5	Eastern	3
				Jamestown - Scotland Ferry	93	Hampton Roads	5	Eastern	3
				Hampton Roads Bridge	94	Hampton Roads	5	Eastern	3
				Elizabeth River Tunnel	95	Hampton Roads	5	Eastern	3
		Stafford	89	Fredericksburg	40	Fredericksburg	6	Northern	5
		Arlington	0	Fairfax	47	Northern Virginia	9	Northern	5
				Dulles Toll Road	97	Northern Virginia	9	Northern	5
		Bath	8	Lexington	50	Staunton	8	Northwest	4
		Bland	10	Tazewell	6	Bristol	1	Southwest	1
		Craig	22	Salem	14	Salem	2	Southwest	1

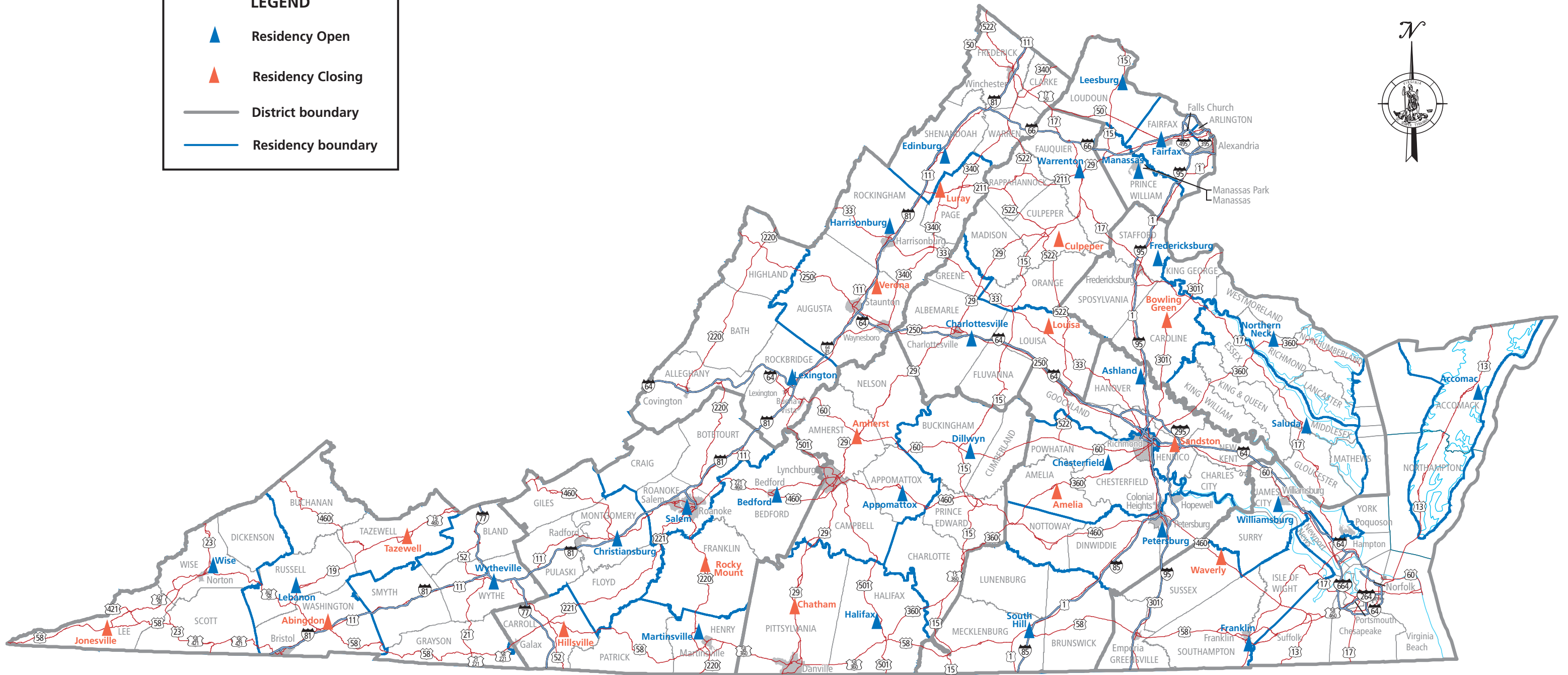
**FIGURE 1C-17 SYSTEMS OPERATIONS REGIONS TOWNS- CITY MAPPING\***

\* Rev. 1/07

# VDOT Residencies

**LEGEND**

- ▲ Residency Open
- ▲ Residency Closing
- District boundary
- Residency boundary







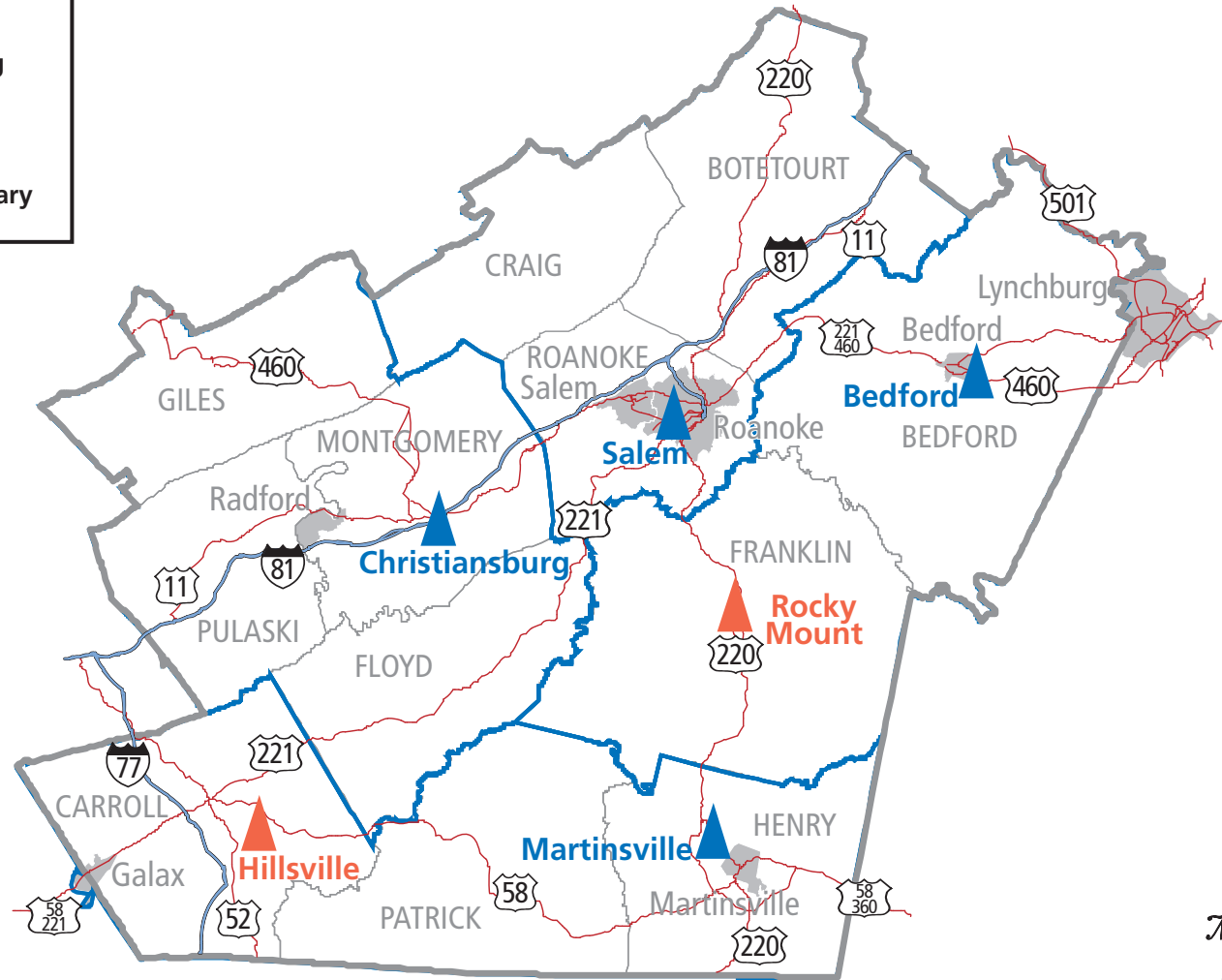




# VDOT Residencies Salem District





**LEGEND**

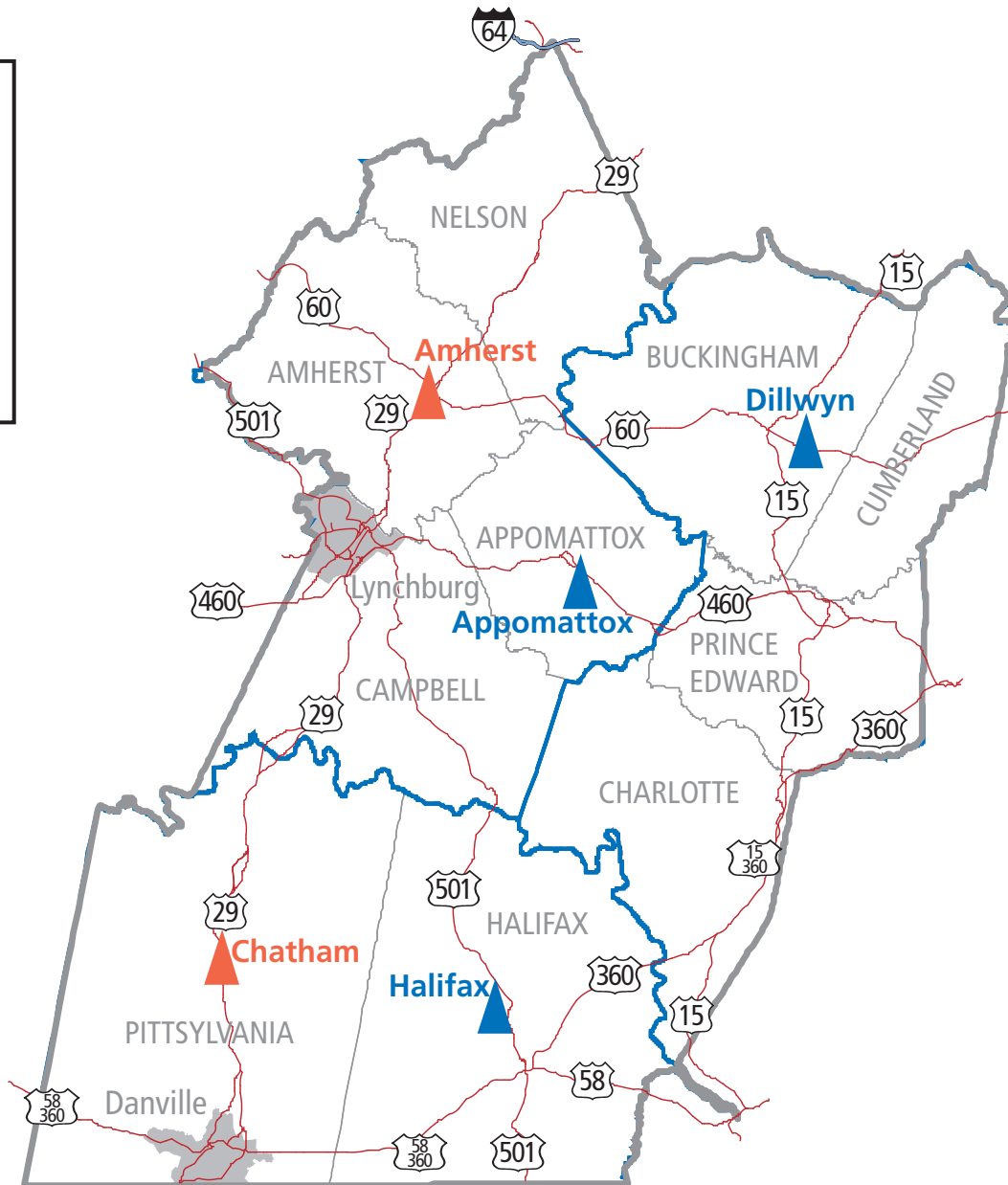
-  Residency Open
-  Residency Closing
-  District boundary
-  Residency boundary



# VDOT Residencies Lynchburg District





**LEGEND**

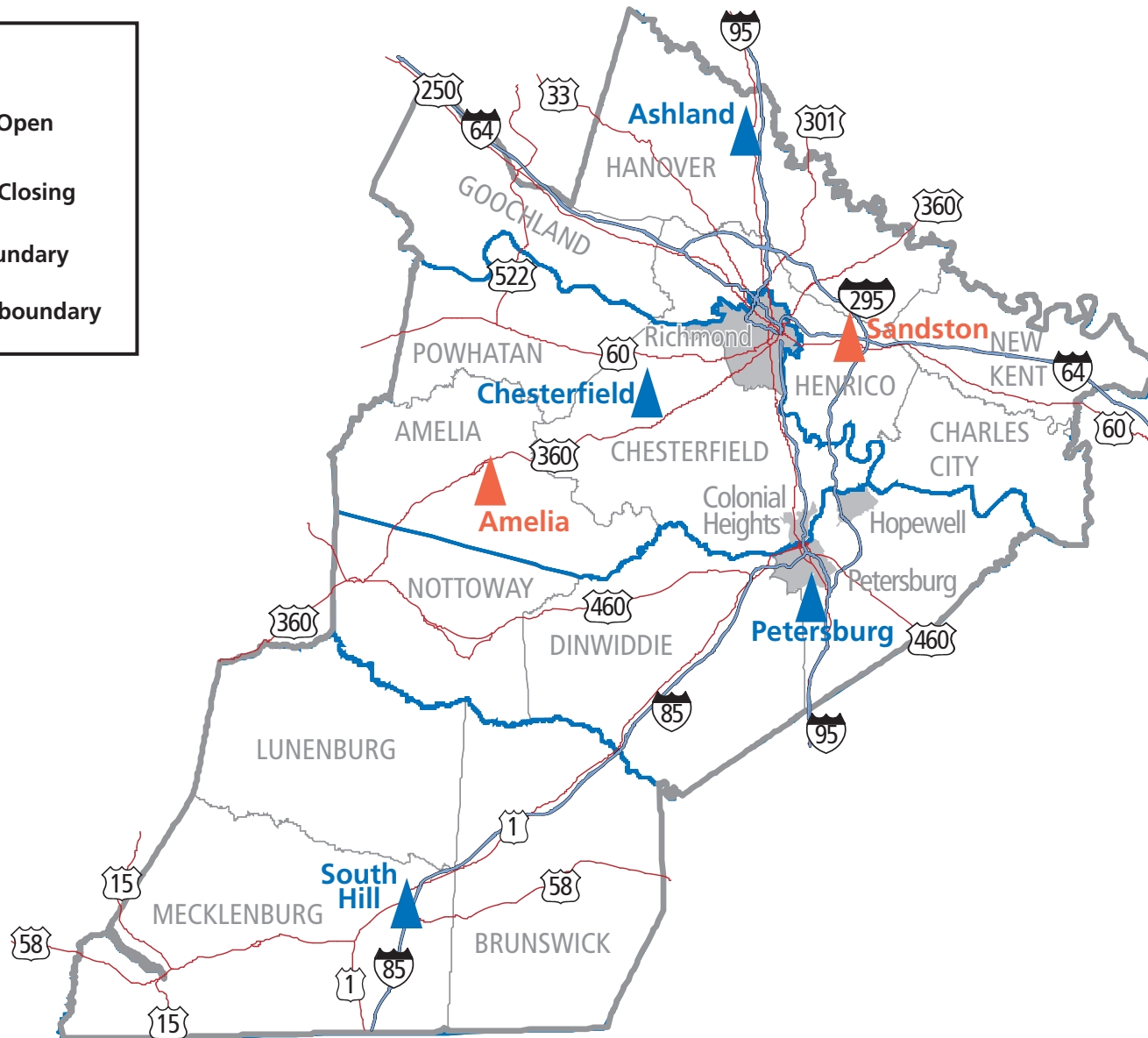
-  Residency Open
-  Residency Closing
-  District boundary
-  Residency boundary



# VDOT Residencies Richmond District





**LEGEND**

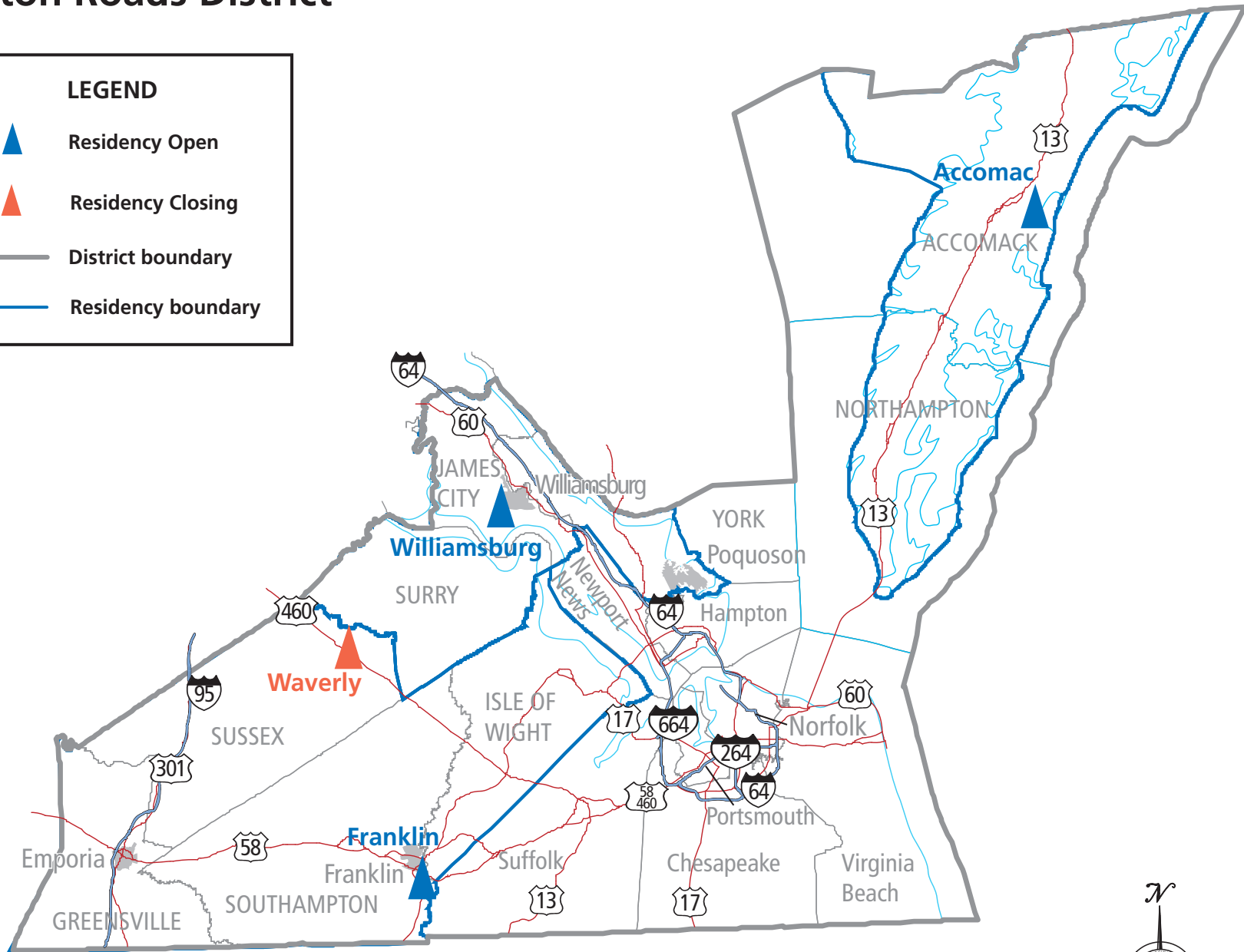
-  Residency Open
-  Residency Closing
-  District boundary
-  Residency boundary



# VDOT Residencies Hampton Roads District





**LEGEND**

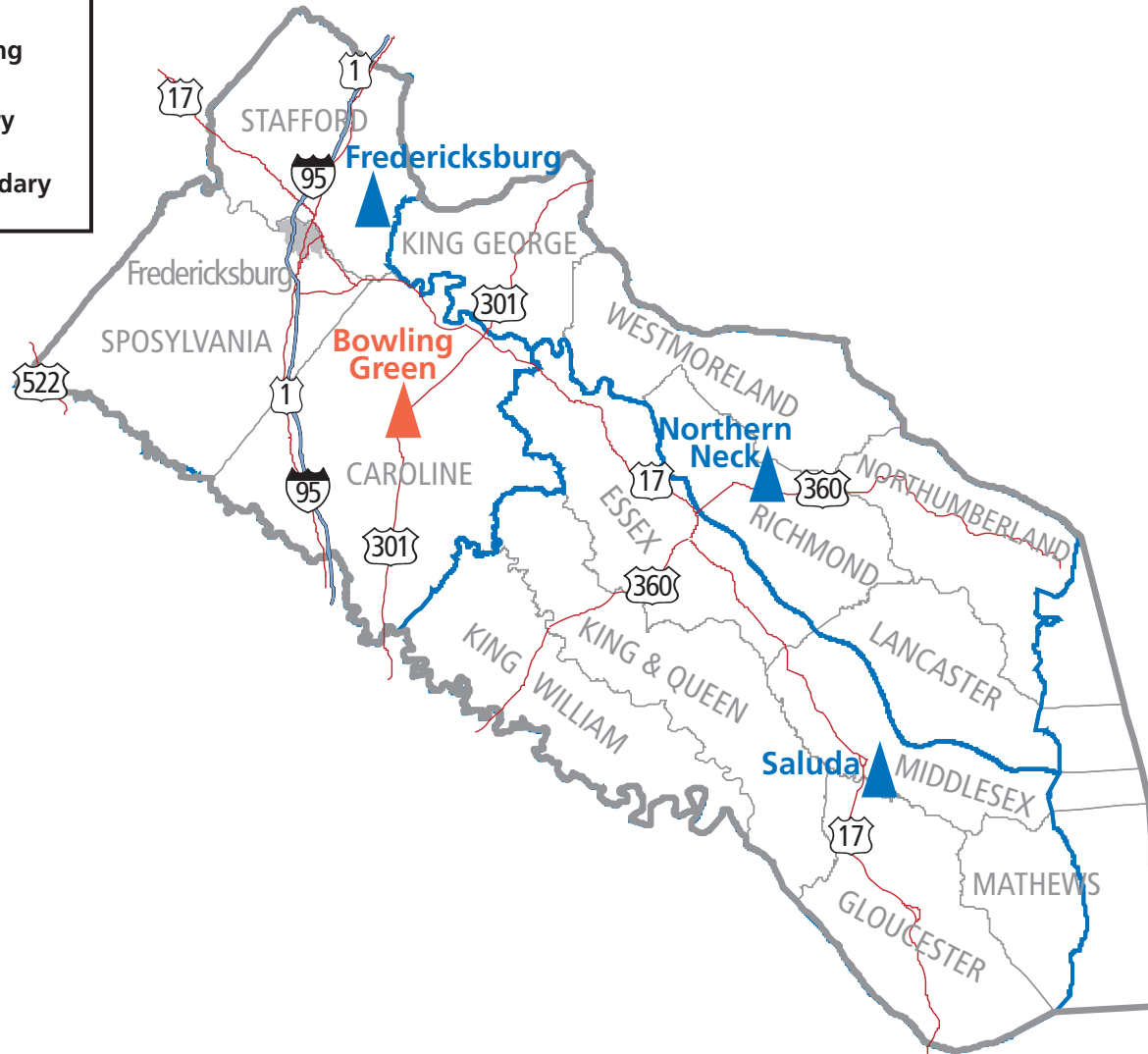
-  Residency Open
-  Residency Closing
-  District boundary
-  Residency boundary



# VDOT Residencies Fredericksburg District





**LEGEND**

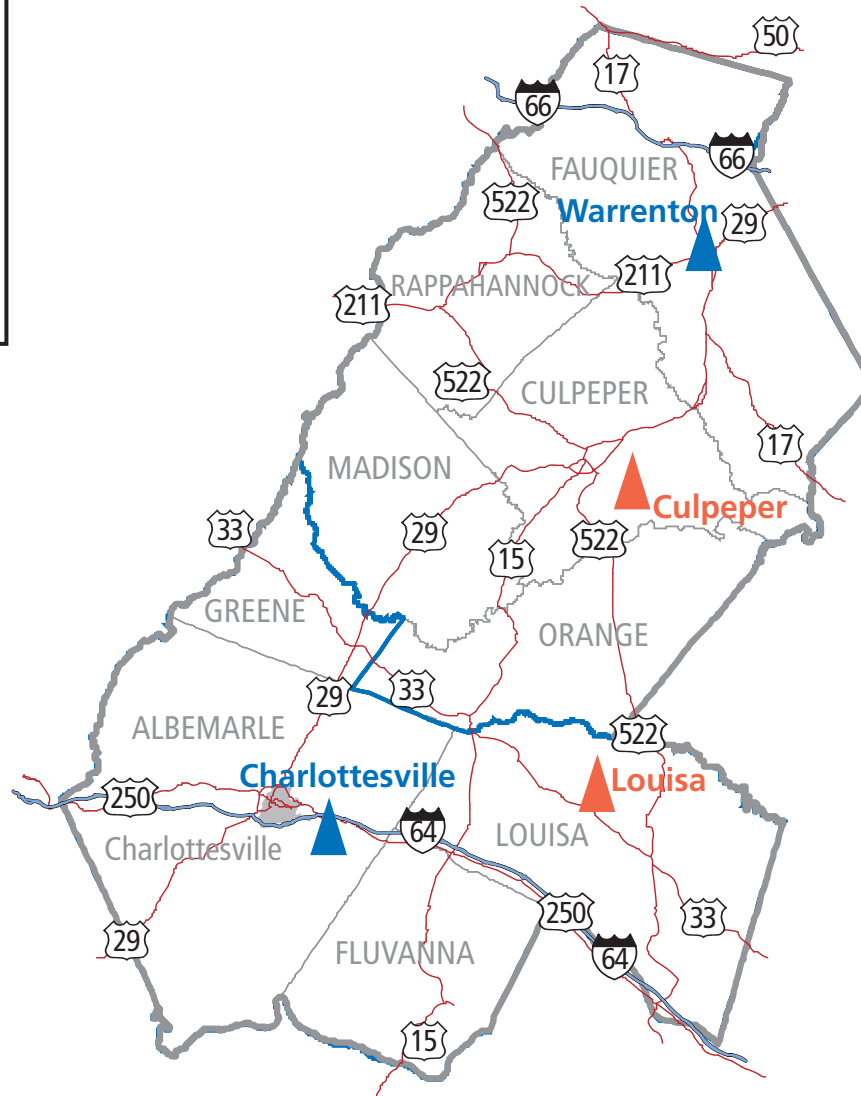
-  Residency Open
-  Residency Closing
-  District boundary
-  Residency boundary



# VDOT Residencies Culpeper District





**LEGEND**

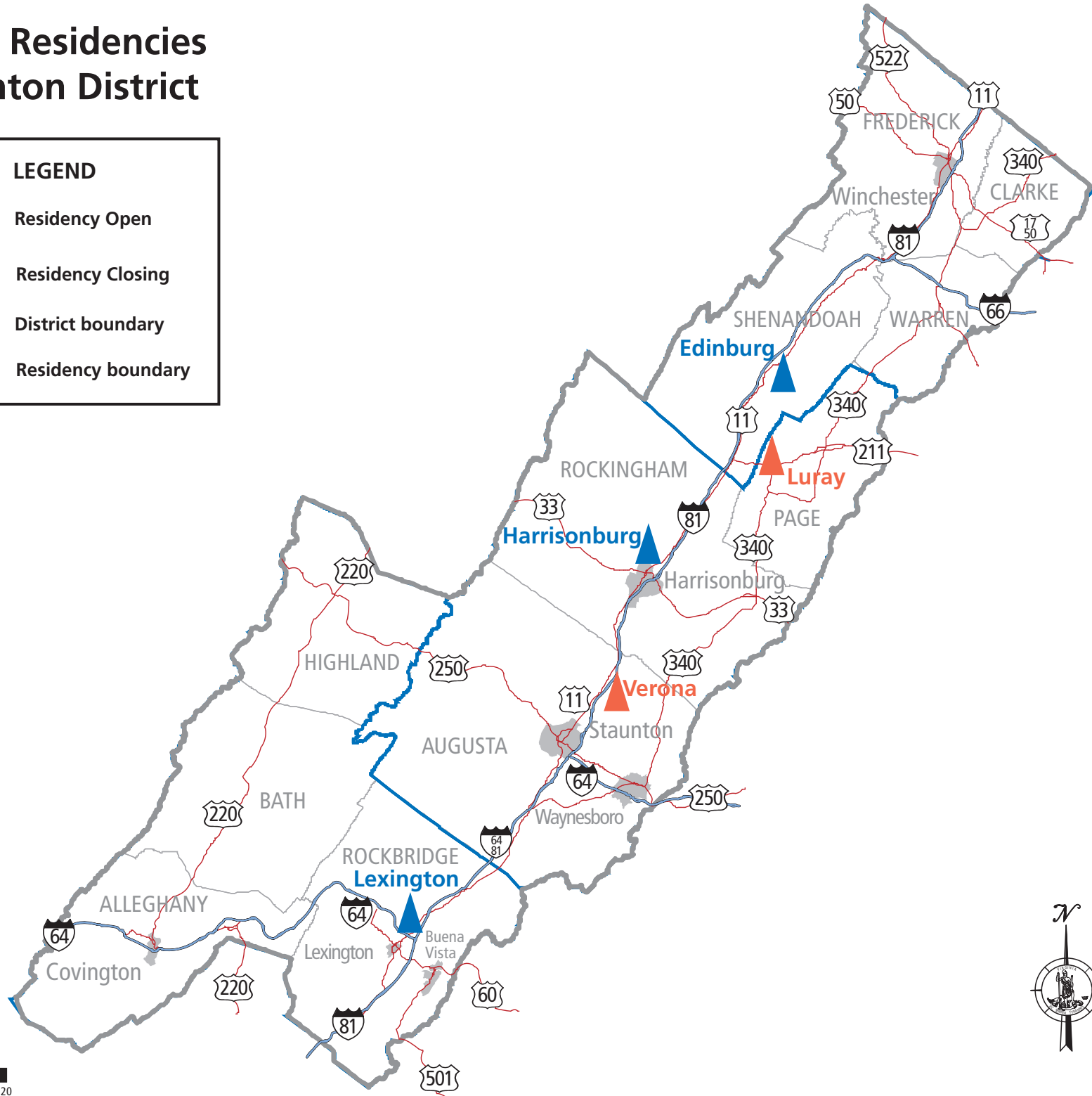
-  Residency Open
-  Residency Closing
-  District boundary
-  Residency boundary



# VDOT Residencies Staunton District

**LEGEND**





-  Residency Open
-  Residency Closing
-  District boundary
-  Residency boundary





# VDOT Residencies Northern Virginia District

**LEGEND**

-  Residency Open
-  Residency Closing
-  District boundary
-  Residency boundary

