

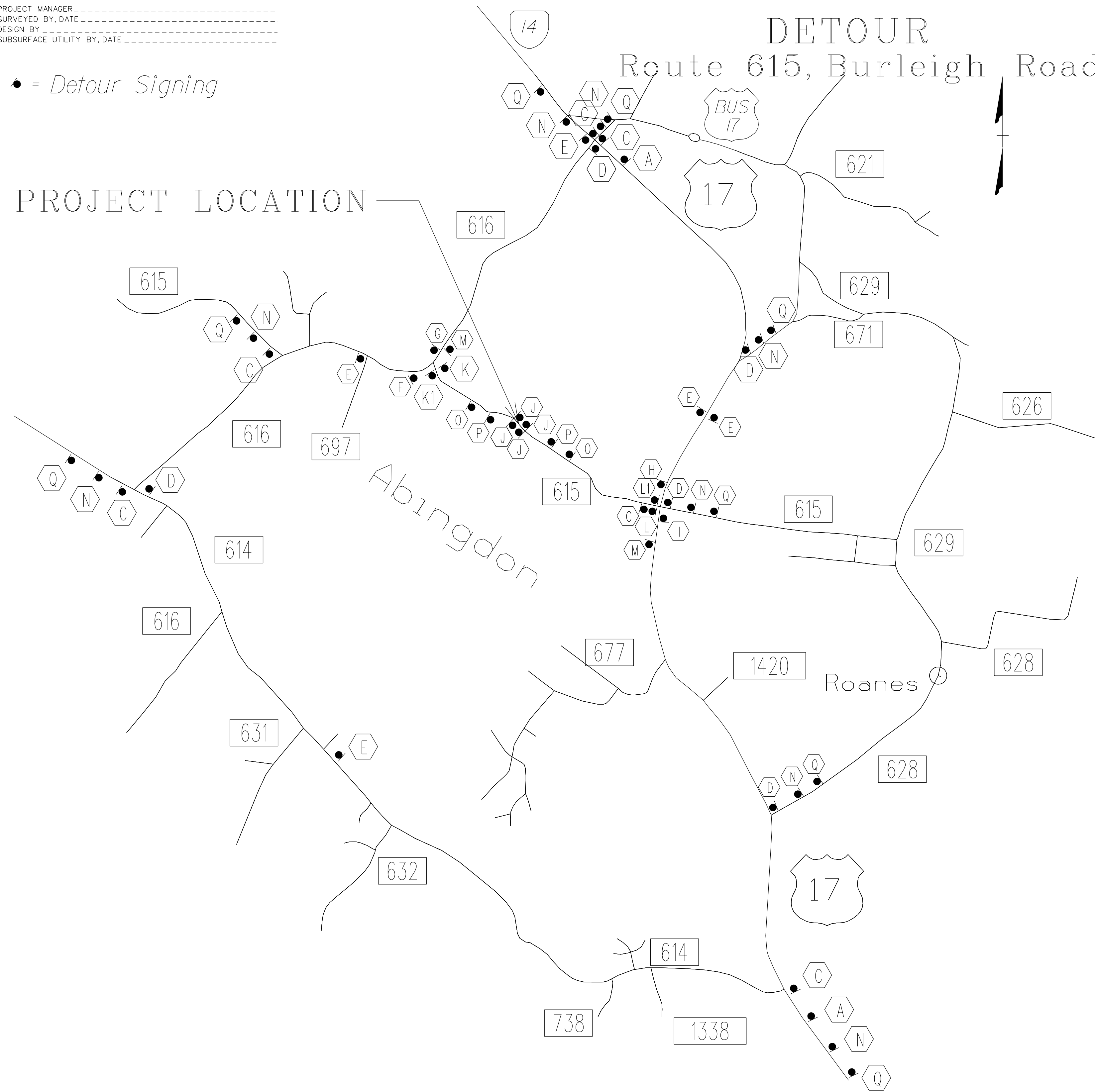
8/26/2014
2:05:26 PM

TMP Plans.dgn
Plotted By: Stewart Hillis

PROJECT MANAGER _____
SURVEYED BY, DATE _____
DESIGN BY _____
SUBSURFACE UTILITY BY, DATE _____

• = Detour Signing

PROJECT LOCATION

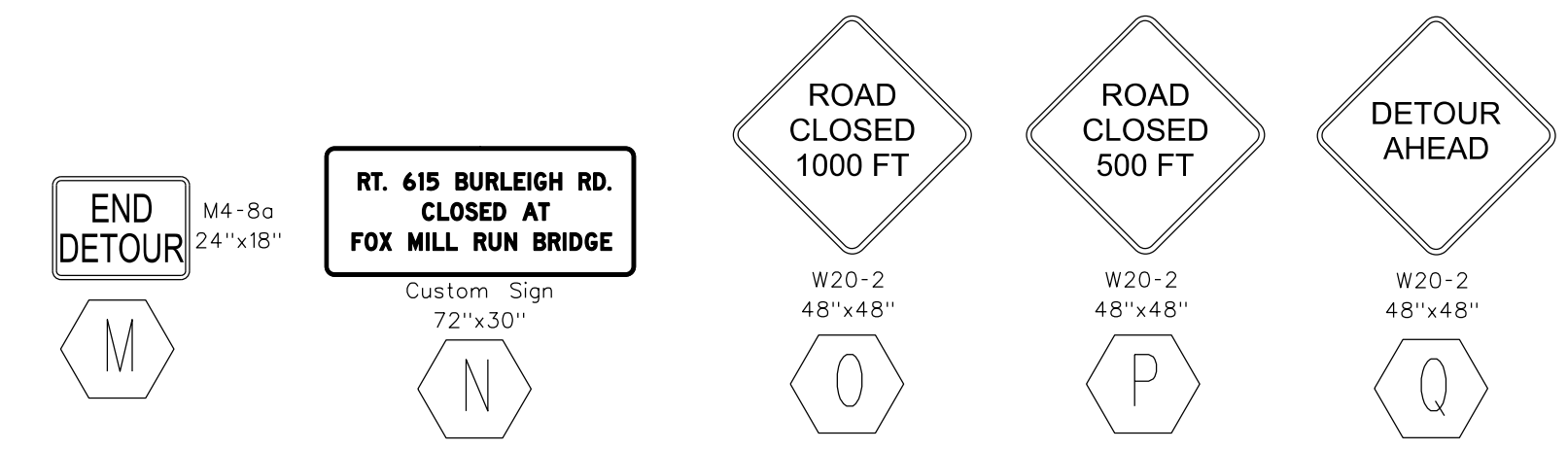
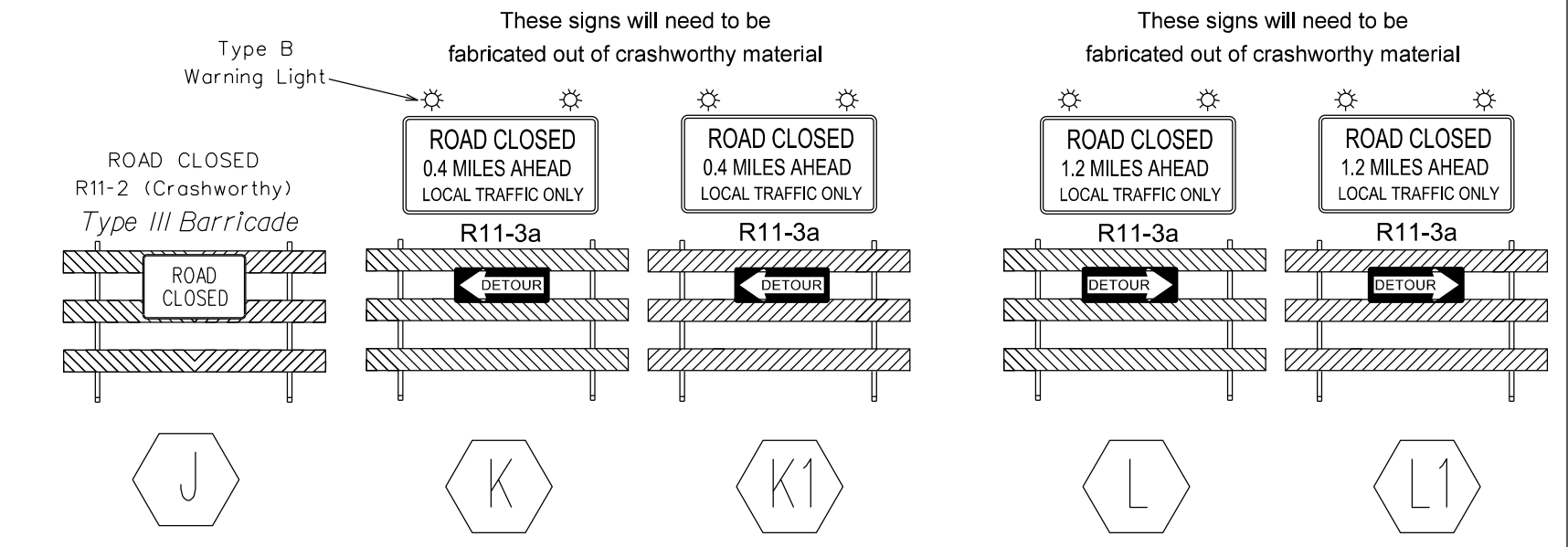
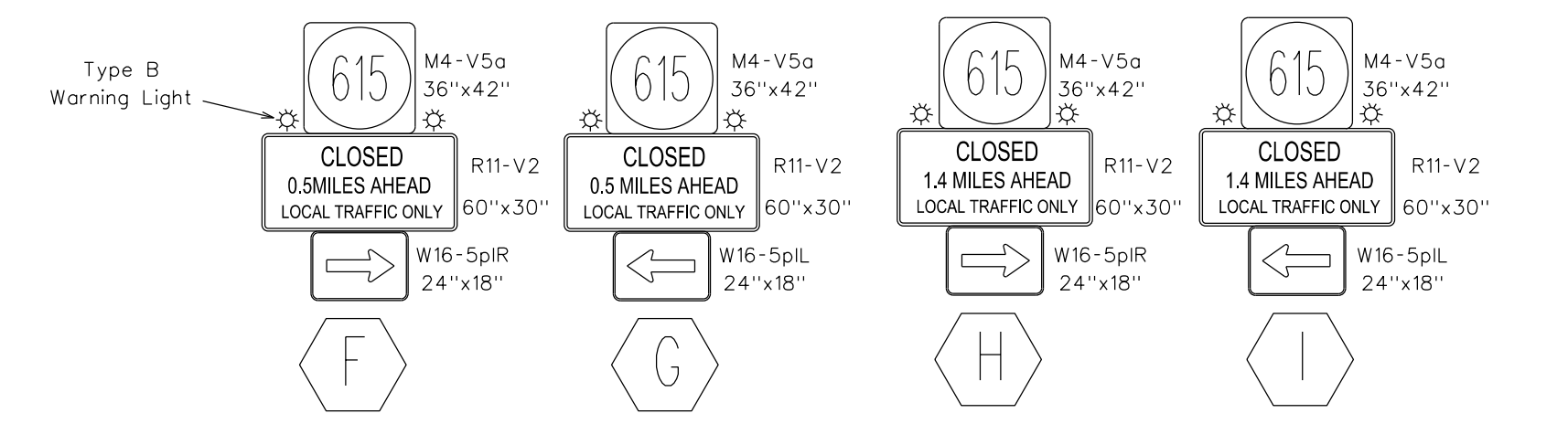
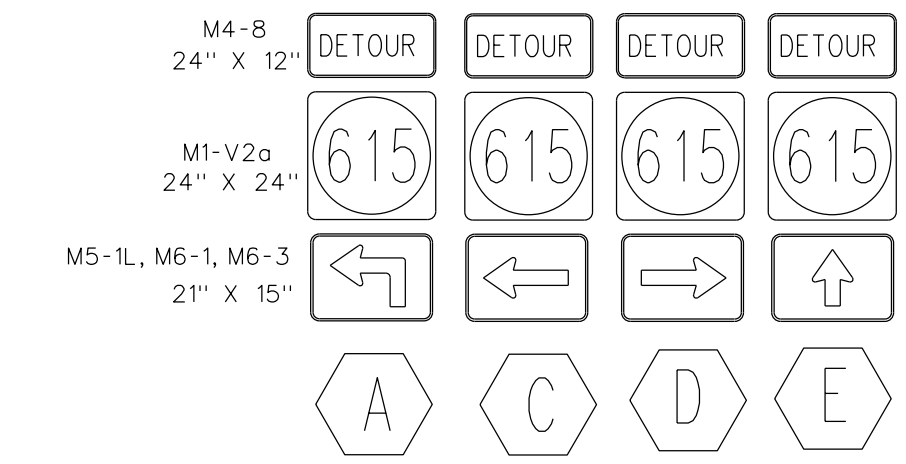


DETOUR Route 615, Burleigh Road

| REVISED | STATE | ROUTE | STATE PROJECT | SHEET NO. |
|---------|-------|-------|------------------------------|-----------|
| | VA. | XXX | XXXX-XXX-XXX, C-50X R-20X | JK(2) |

DESIGN FEATURES RELATING TO CONSTRUCTION OR TO REGULATION AND CONTROL OF TRAFFIC MAY BE SUBJECT TO CHANGE AS DEEMED NECESSARY BY THE DEPARTMENT

Location & Design
Fredericksburg, Virginia
TRAFFIC ENGINEER



See Constr. Sign Sch. Sheet 1K(7) for Summary

| | | |
|--------------|-------------------------|--------------------|
| NOT TO SCALE | PROJECT XXXX-XXX-XXX | SHEET NO. JK(2) |
|--------------|-------------------------|--------------------|

Cell Revised 12/11/12

FIGURE 2H - 12 SAMPLE TRAFFIC MAINTENANCE PLAN (TMP) SHEET