

FIGURE 2E-11 SAMPLE TITLE SHEET (URBAN DESIGN)

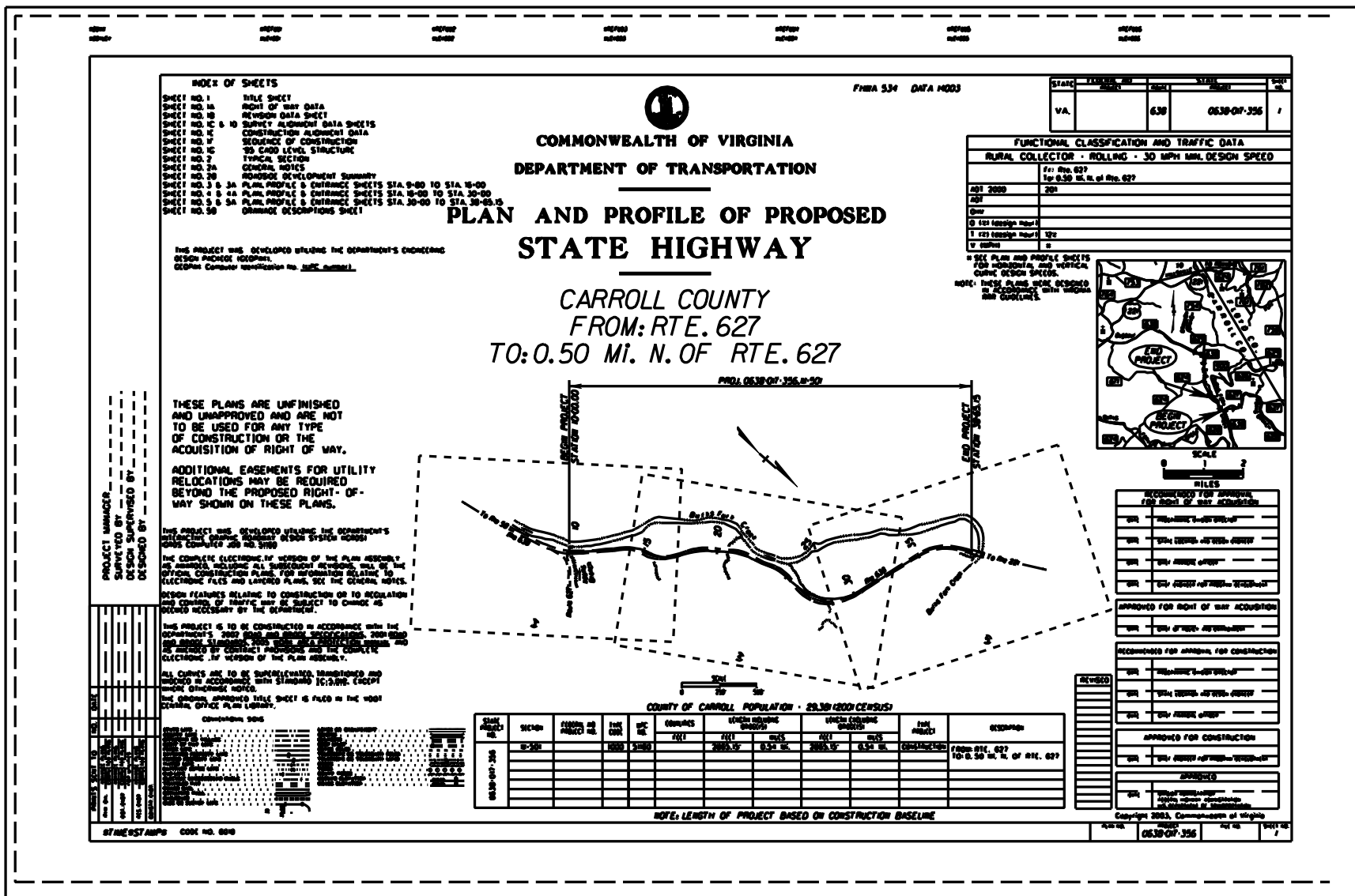


FIGURE 2E-12 SAMPLE TITLE SHEET (SECONDARY DESIGN)

#0204
SHEELEY

#0205
RELEVO

#0206
RELEVO

#0207
RELEVO

#0208
RELEVO

#0209
RELEVO

#0210
RELEVO

FOR INDEX OF SHEETS SEE SHEET 1B

THIS PROJECT WAS DEVELOPED UTILIZING THE DEPARTMENT'S ENGINEERING DESIGN PACKAGE (GEOPAK).
GEOPAK Computer Identification No. 15984



COMMONWEALTH OF VIRGINIA
DEPARTMENT OF TRANSPORTATION

PLAN AND PROFILE OF PROPOSED
STATE HIGHWAY

FAUQUIER COUNTY
FROM: 0.715 MI. SOUTH INT. ROUTE 687
TO: 0.320 MI. NORTH INT. ROUTE 687

FHWA-DATA-12103

LIMITED ACCESS HIGHWAY
By Resolution of the Commonwealth Transportation Board, dated June 9, 1998

STATE	FEDERAL AID PROJECT	ROUTE	STATE PROJECT	SHEET NO.
VA.	STP-015-71 (***) See Tabulation Below For Section Numbers	15	(F00015-030-117 See Tabulation Below For Section Numbers	1

FUNCTIONAL CLASSIFICATION AND TRAFFIC DATA	
RURAL OTHER PRINCIPAL ARTERIAL - ROLLING - 60MPH MIN. DES. SPEED	
Intersection Improvements At 15/29 and 17 (Interchange)	
ADT (2006)	42,880
ADT (2035)	73,430
DHV	6,815
D (12) (design hour)	70-30
T (23) (design hour)	Daily (24 hr.) 181 Peak 242
V (MPH)	-

*See Plan and Profile sheets for Horizontal and Vertical Curve Design Speed

CULPEPER DISTRICT

SUPERVISED BY: *Greg Kravitz* (540) 825-2705
DESIGNED BY: *JIM Wilson* (804) 786-7727 / *Q.M. Smith* (804) 225-4872

CONVENTIONAL SIGNS

STATE LINE	---
COUNTY LINE	---
CITY/TOWN OR VILLAGE	---
RIGHT OF WAY LINE	---
POLE LINE	---
UNIMPROVED PROPERTY LINE	---
IMPROVED PROPERTY LINE	---
WATER LINE	---
RAILROAD CENTER LINE	---
RAILROAD TRACK CENTER LINE	---
RAILROAD CROSSING CABLE	---
TRAVELER WAY	---
SHOULDER BAR	---
DEFENDING WALL	---
RAILROAD	---
BARB OR SURVEY LINE	---

LEAVE OR ENHANCEMENT	---
CULVERT	---
POLE	---
POWER POLE	---
TELEPHONE OR TELEGRAPH POLE	---
TELEPHONE OR TELEGRAPH LINE	---
TRUSS	---
TRUSS	---
GRADE ELEVATION	---
GRADE ELEVATION	---

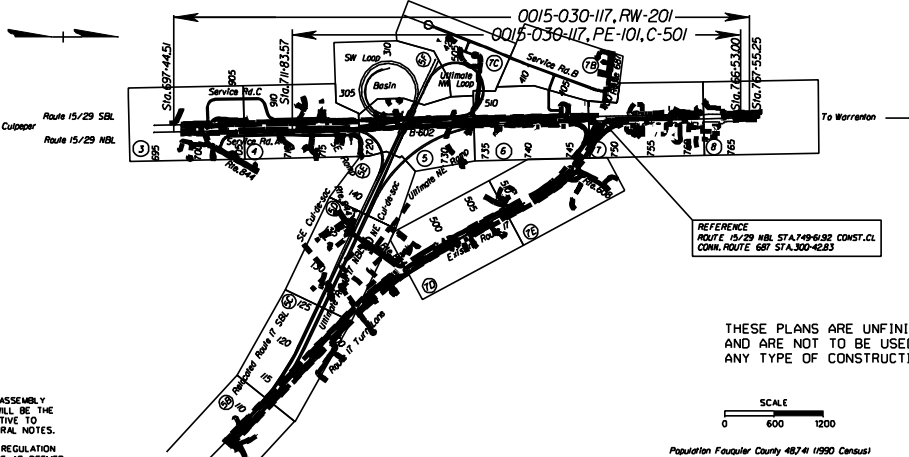
THE COMPLETE ELECTRONIC TIF VERSION OF THE PLAN ASSEMBLY AS AWARDED, INCLUDING ALL SUBSEQUENT REVISIONS, WILL BE THE OFFICIAL CONSTRUCTION PLANS. FOR INFORMATION RELATIVE TO ELECTRONIC FILES AND LAYERED PLANS, SEE THE GENERAL NOTES.

DESIGN FEATURES RELATING TO CONSTRUCTION OR TO REGULATION AND CONTROL OF TRAFFIC MAY BE SUBJECT TO CHANGE AS DEEMED NECESSARY BY THE DEPARTMENT.

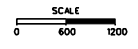
THIS PROJECT IS TO BE CONSTRUCTED IN ACCORDANCE WITH THE DEPARTMENT'S ROAD AND BRIDGE SPECIFICATIONS DATED 2002, THE ROAD AND BRIDGE STANDARDS DATED FEBRUARY 1, 2001, THE WORK AREA PROTECTION MANUAL DATED MAY 2005 AND AS AMENDED BY CONTRACT PROVISIONS AND THE COMPLETE ELECTRONIC TIF VERSION OF THE PLAN ASSEMBLY.

ALL CURVES ARE TO BE SUPERELEVATED, TRANSITIONED AND WIDENED IN ACCORDANCE WITH STANDARD TC-5.01R, EXCEPT WHERE OTHERWISE NOTED.

THE ORIGINAL APPROVED TITLE SHEET(S), INCLUDING ORIGINAL SIGNATURES, ARE FILED IN THE VDOT CENTRAL OFFICE PLAN LIBRARY. ANY MISUSE OF ELECTRONIC FILES, INCLUDING SCANNED SIGNATURES, IS ILLEGAL AND ENFORCED TO THE FULL EXTENT OF THE LAW.



THESE PLANS ARE UNFINISHED AND ARE NOT TO BE USED FOR ANY TYPE OF CONSTRUCTION.



Population Fauquier County 4874 (1990 Census)

STATE PROJECT NO.	SECTION	FEDERAL AID PROJECT NO.	TYPE CODE	PWS NO.	EQUALINES		LENGTH INCLUDING BRIDGES		LENGTH EXCLUDING BRIDGES		TYPE PROJECT	DESCRIPTION
					FEET	MILES	FEET	MILES	FEET	MILES		
C-501	NV-STP-030-71	1000	15984	N/A	5469.430	1.036	5469.430	1.036	CONSTR.			From 0.715 MI. S. Int. Route 687 To 0.320 MI. N. Int. Route 687
PE-101	STP-05-71001		15984	N/A	5469.430	1.036	5469.430	1.036	PREL. ENCR.			From 0.715 MI. S. Int. Route 687 To 0.320 MI. N. Int. Route 687
RW-201	STP-05-71002		15984	N/A	7010.740	1.328	7010.740	1.328	R/W			From 0.988 MI. S. Int. Route 687 To 0.340 MI. N. Int. Route 687
B-602	NV-STP-030-71	X771-SN	15984	N/A	203.412	0.039			BRIDGE			Rte. 17 Bridge over Rte. 15/29
PE-102	STP-05-71001		15984	N/A	203.412	0.039			PREL. ENCR.			Rte. 17 Bridge over Rte. 15/29

RECOMMENDED FOR APPROVAL FOR RIGHT OF WAY ACQUISITION

TOTAL TAKE FOR PARCELS						
DOB	DOB	OD	O12	O13	O13	O21
DATE	PROGRAMMING DIVISION DIRECTOR					
DATE	STATE LOCATION AND DESIGN ENGINEER					
DATE	CHIEF FISCAL OFFICER					
DATE	CHIEF ENGINEER					
APPROVED FOR RIGHT OF WAY ACQUISITION						
DATE	CHIEF OF POLICY AND ENHANCEMENT					

RECOMMENDED FOR APPROVAL FOR RIGHT OF WAY ACQUISITION (PARTIAL TAKES)

DATE	PROGRAMMING DIVISION DIRECTOR					
DATE	STATE LOCATION AND DESIGN ENGINEER					
DATE	CHIEF FISCAL OFFICER					
DATE	CHIEF ENGINEER					
APPROVED FOR RIGHT OF WAY ACQUISITION						
DATE	CHIEF OF POLICY AND ENHANCEMENT					

RECOMMENDED FOR APPROVAL FOR CONSTRUCTION

DATE	PROGRAMMING DIVISION DIRECTOR					
DATE	STATE LOCATION AND DESIGN ENGINEER					
DATE	CHIEF FISCAL OFFICER					
DATE	CHIEF ENGINEER					
APPROVED FOR CONSTRUCTION						
DATE	CHIEF ENGINEER					

APPROVED

DATE	DIVISION ADMINISTRATOR					
	REGIONAL MANAGER					
	LOCAL ADMINISTRATOR					
	LOCAL SUPERVISOR					
	LOCAL ENGINEER					

Copyright 20 . Commonwealth of Virginia
PLN NO. PROJECT 0015-030-117 FILE NO. SHEET NO. 1

*TIME STAMPS CODE NO. 6010

PROJECT LENGTH BASED ON RTE. 29 NBL CONSTRUCTION BASELINE.

FIGURE 2E-13 SAMPLE TITLE SHEET (PRIMARY)