

Appendix 12C-4 Virginia Coastal Maps Showing Predicted Water Surface Elevations

VIRGINIA DEPARTMENT OF TRANSPORTATION
Maps of the Coastal Regions of Virginia

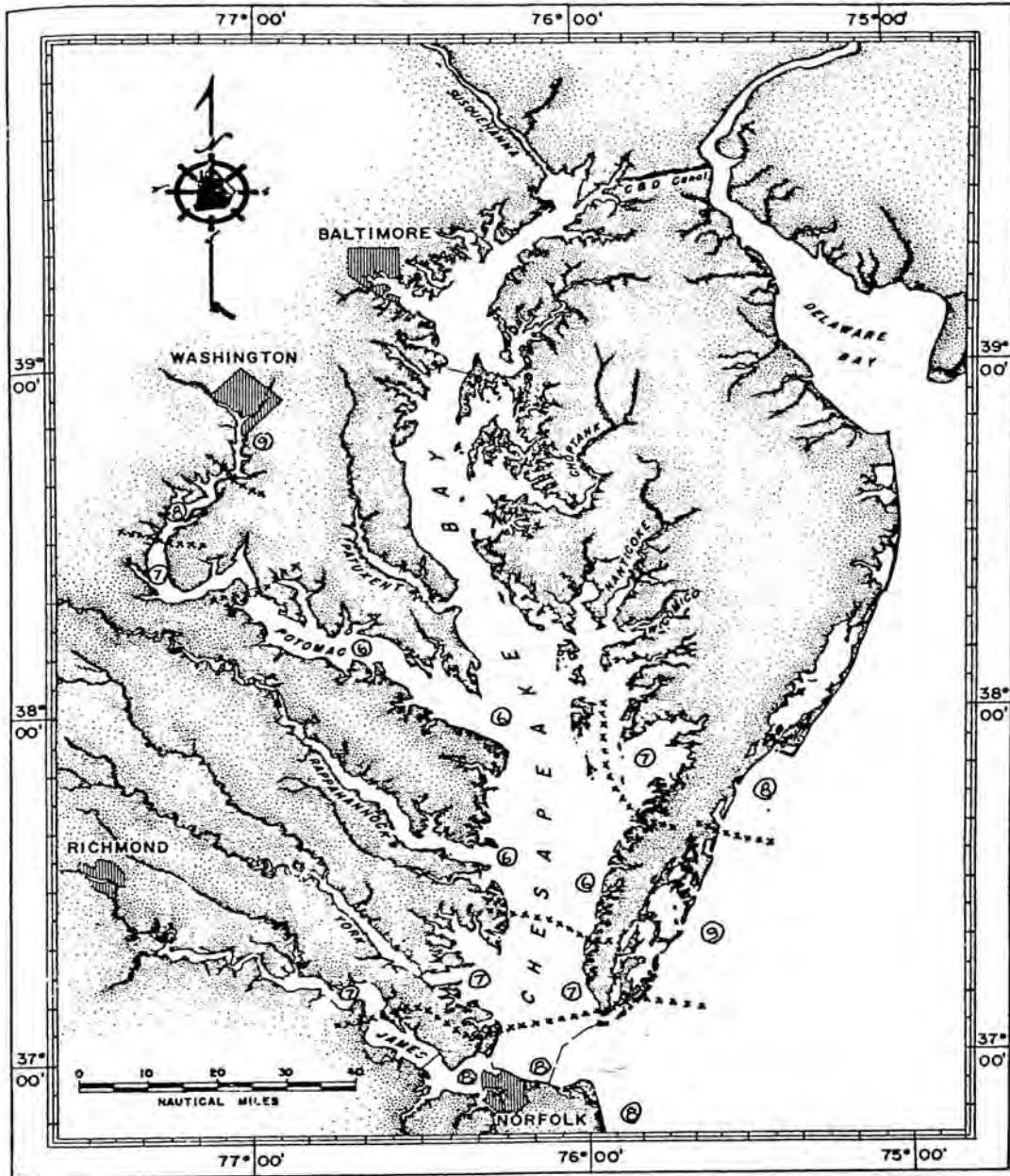


FIGURE 24A. ESTIMATED TIDAL FLOOD ELEVATIONS FOR 50-YEAR EVENT.

Appendix 12C-4 Virginia Coastal Maps Showing Predicted Water Surface Elevations

VIRGINIA DEPARTMENT OF TRANSPORTATION
Maps of the Coastal Regions of Virginia

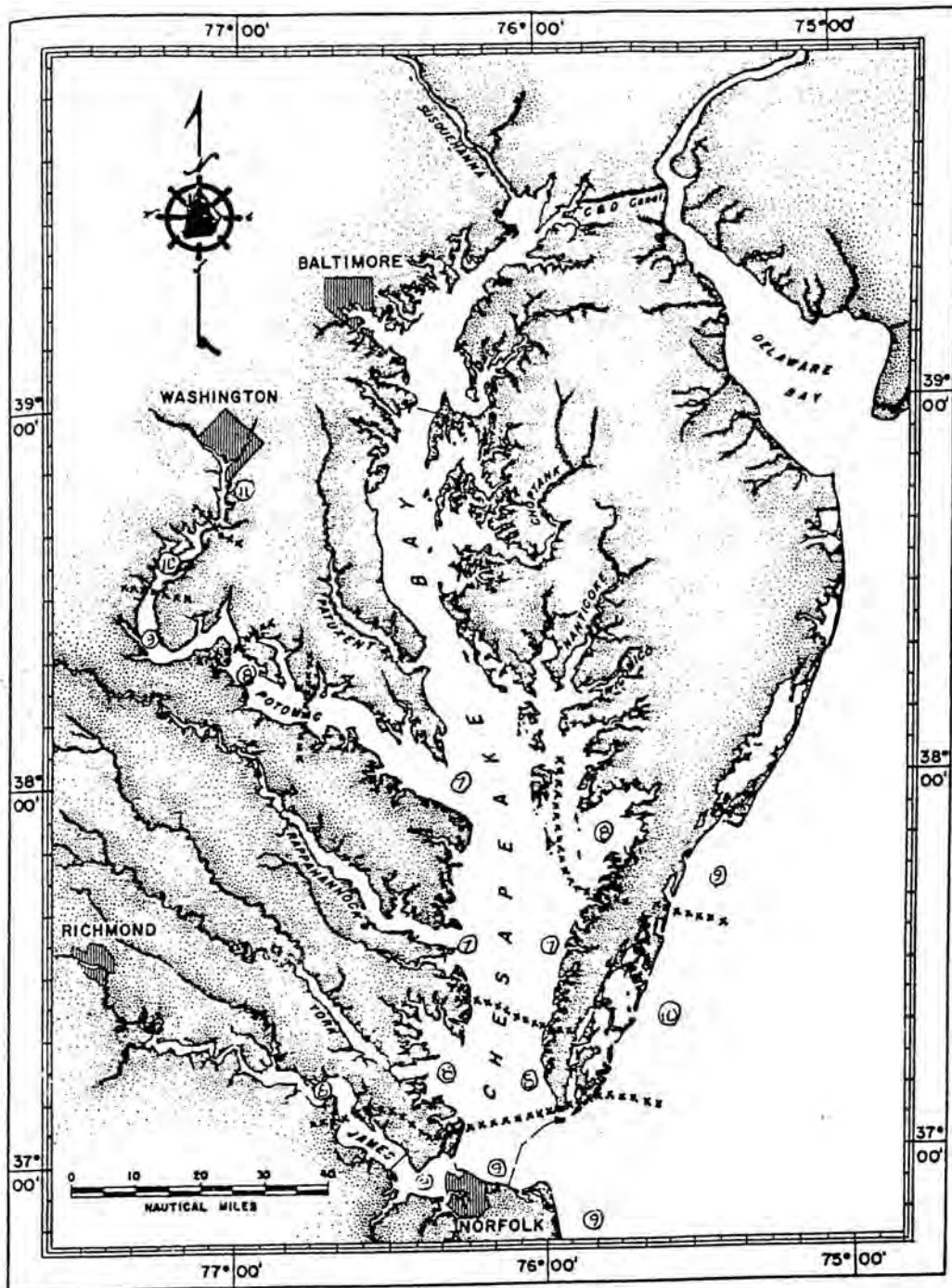


FIGURE D. ESTIMATED TIDAL FLOOD ELEVATIONS FOR 100-YEAR EVENT, IN FEET ABOVE NGVD. 10 HOURS FOR FLOOD RISE AND FALL IS APPROPRIATE TO HURRICANE PASSAGES CAUSING THIS EVENT.

Appendix 12C-4 Virginia Coastal Maps Showing Predicted Water Surface Elevations

VIRGINIA DEPARTMENT OF TRANSPORTATION
Maps of the Coastal Regions of Virginia

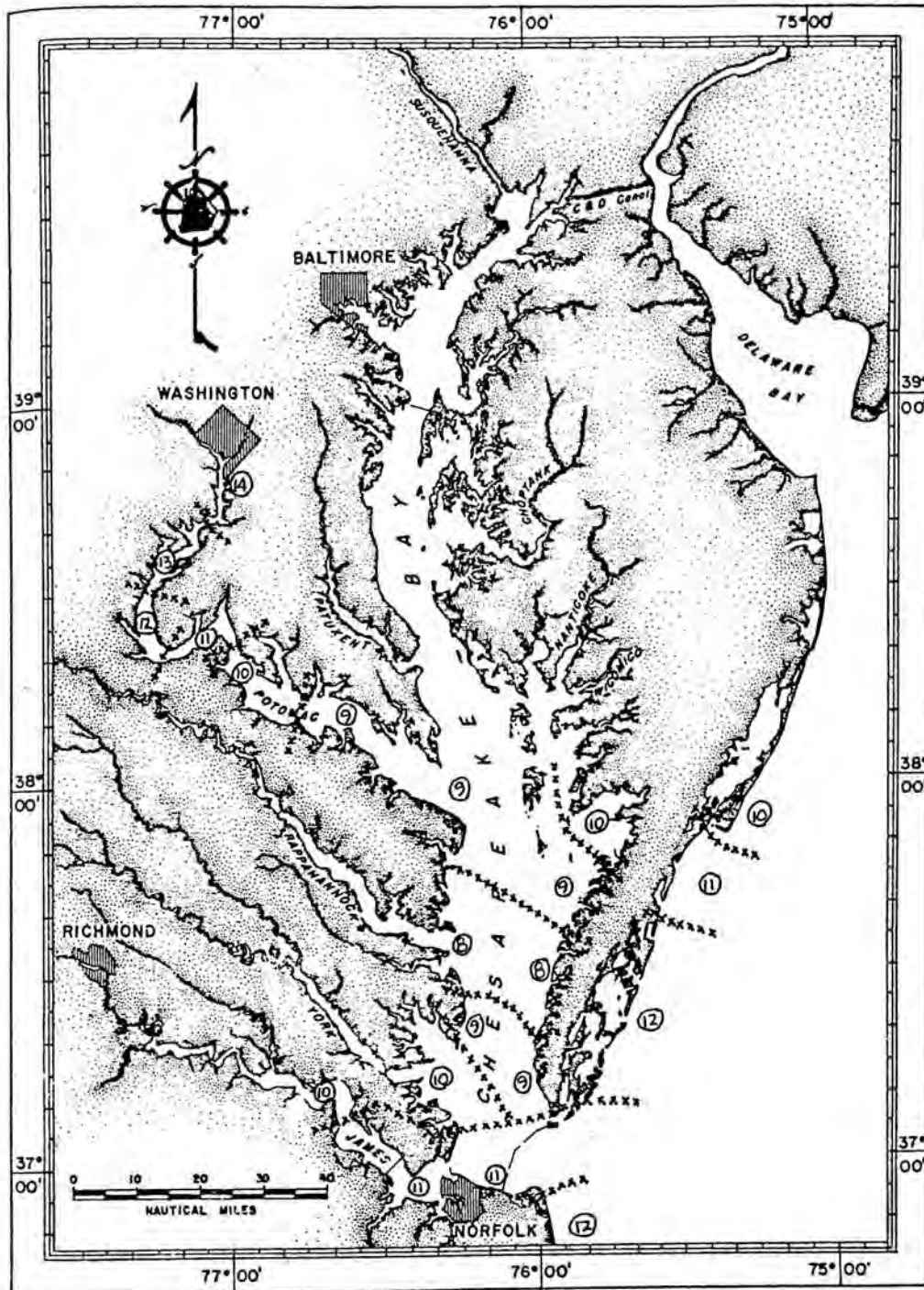


FIGURE 24C. ESTIMATED TIDAL FLOOD ELEVATIONS FOR 500-YEAR EVENT.