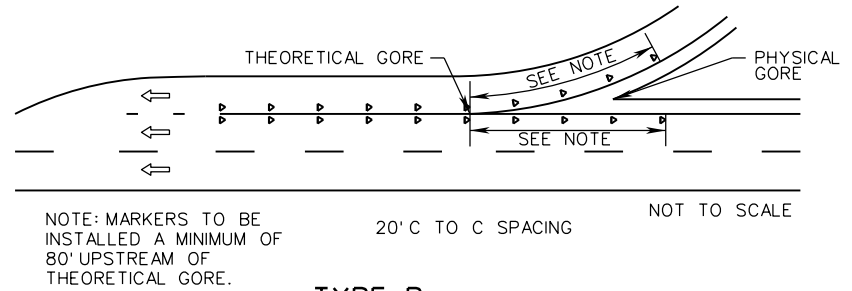
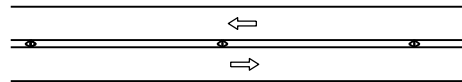


**TYPE A**  
**EXIT RAMP**



**TYPE B**  
**ENTRANCE RAMP**

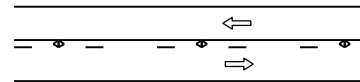


80' C-C ON TANGENTS  
40' C-C ON HORIZONTAL  
CURVES OF 3° OR MORE

NOTE: SHALL BE USED  
WHEN SEAM IS NOT  
LOCATED BETWEEN DOUBLE  
YELLOW LINE, OR WHEN  
DIRECTED BY THE ENGINEER  
OR CONTRACT DOCUMENTS.

**TYPE C**

**TWO OR MULTI-LANE UNDIVIDED HIGHWAY**

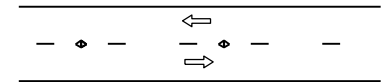


80' C-C ON TANGENTS  
40' C-C ON HORIZONTAL  
CURVES OF 3° OR MORE

NOTE: SHALL BE USED  
WHEN SEAM IS NOT  
LOCATED BETWEEN  
YELLOW LINE AND  
BROKEN YELLOW LINE,  
OR WHEN DIRECTED BY  
THE ENGINEER OR  
CONTRACT DOCUMENTS.

**TYPE D**

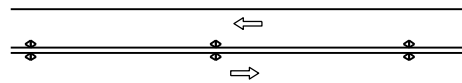
**ONE-WAY PASSING ZONE**



80' C TO C

**TYPE E**

**TWO-WAY PASSING ZONE**

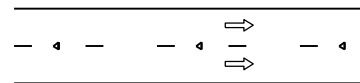


80' C-C ON TANGENTS  
40' C-C ON HORIZONTAL  
CURVES OF 3° OR MORE

NOTE: SHALL BE USED  
WHEN SEAM IS LOCATED  
BETWEEN DOUBLE YELLOW  
LINE, OR WHEN DIRECTED  
BY THE ENGINEER OR  
CONTRACT DOCUMENTS.

**TYPE F**

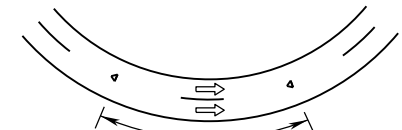
**TWO OR MULTI-LANE UNDIVIDED HIGHWAY**



80' C TO C

**TYPE G**

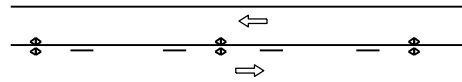
**MULTI-LANE HIGHWAY  
TANGENT**



40' C TO C

**TYPE H**

**MULTI-LANE HIGHWAY  
HORIZONTAL CURVES OF 3° OR MORE**

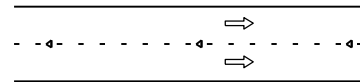


80' C-C ON TANGENTS  
40' C-C ON HORIZONTAL  
CURVES OF 3° OR MORE

NOTE: SHALL BE USED  
WHEN SEAM IS LOCATED  
BETWEEN YELLOW LINE  
AND BROKEN YELLOW  
LINE, OR WHEN DIRECTED  
BY THE ENGINEER OR  
CONTRACT DOCUMENTS.

**TYPE I**

**ONE-WAY PASSING ZONE**



84' C TO C

**TYPE J**

**MULTI-LANE HIGHWAY  
LANE DROP OR AUXILIARY LANE**

KEY:

- ◊ TWO WAY TRAFFIC MARKER, WITH POINTS INDICATING RETROREFLECTIVE FACE
- ◄ ONE WAY TRAFFIC MARKER, WITH POINT INDICATING RETROREFLECTIVE FACE
- ⇒ INDICATES DIRECTION OF TRAVEL

SPECIFICATION  
REFERENCE

704

A COPY OF THE ORIGINAL SEALED AND SIGNED DRAWING IS ON FILE IN THE CENTRAL OFFICE.

**TYPICAL RAISED PAVEMENT MARKER**

**LOCATION DETAILS**

VIRGINIA DEPARTMENT OF TRANSPORTATION

**VDOT**

ROAD AND BRIDGE STANDARDS

REVISION DATE

NEW 01/15

SHEET 2 OF 2

1330.81