

Purpose: Construction of New Highway For Public Use

Datum: USGS

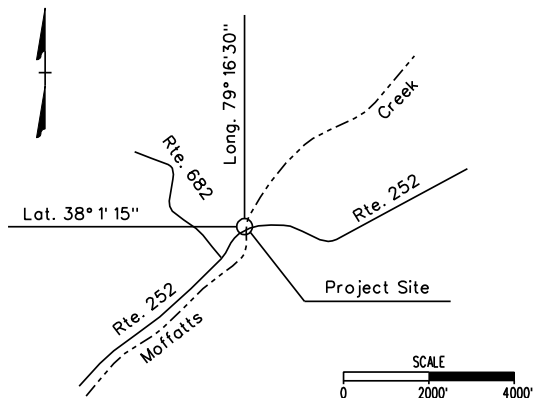
Date:

Proj.: 0252-081-100, C-501

Propose: 82'-60" Pipe Culvert on Moffatts Creek in Rockbridge County, State of Virginia.

Appl. By Virginia Department of Transportation.

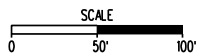
VICINITY MAP



USGS TOPO MAP, AUGUSTA SPRINGS, VA.

PROPERTY OWNERS

- ① J. A. Applegood
Rte. 2, Box 3
Newport, Va.
- ② R. L. Smith
Rte. 2, Box 4
Newport, Va.
- ③ B. F. Locke
Rte. 2, Box 1
Newport, Va.



PLAN VIEW

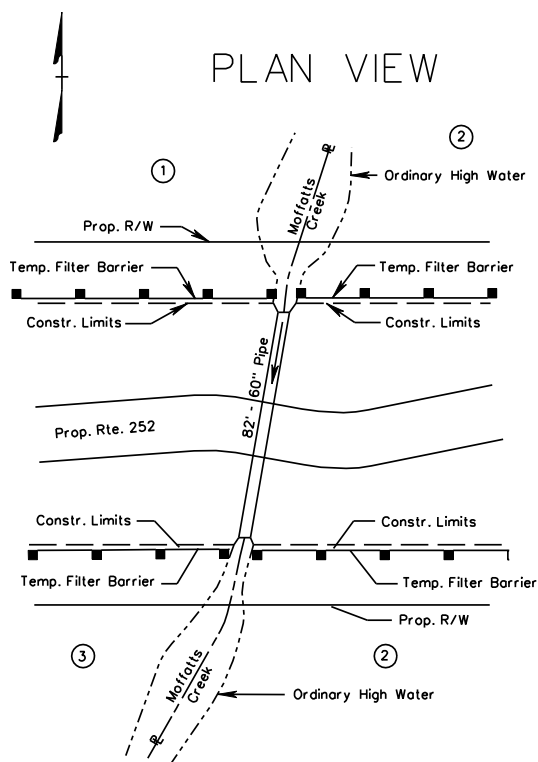


FIGURE C-4-6 CULVERT (NON-TIDAL) PLAN VIEW