



MAXIMUM CLIP BOUNDARY

MAXIMUM CLIP BOUNDARY

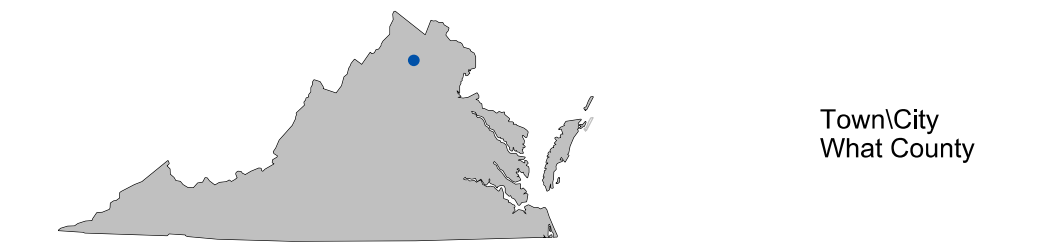


MAXIMUM CLIP BOUNDARY

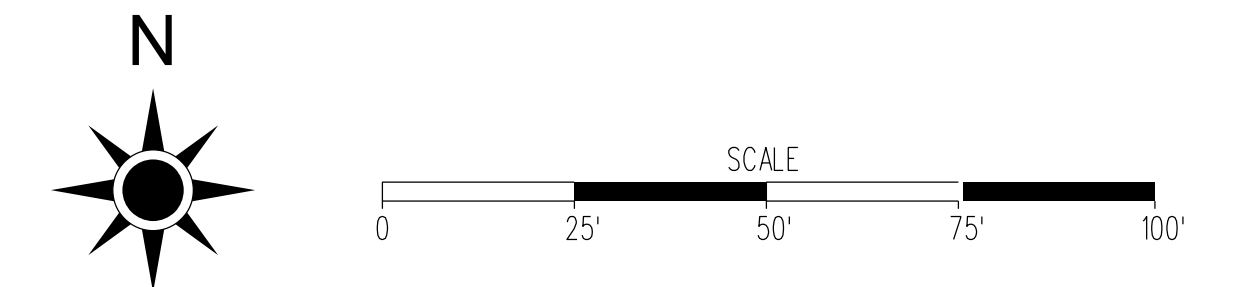


MAXIMUM CLIP BOUNDARY

### Project Location



### North Arrow & Scale



### Legend

	Proposed Road		Existing Right of Way
	Proposed Bridge		Proposed Right of Way Line
	Proposed Shared Use Path		Proposed Permanent Drainage Easement
	Proposed Sidewalk		Proposed Temp. Construction Easement
	Stormwater Management Basin		Proposed Limits of Construction - Cut
	Signal		Proposed Limits of Construction - Fill

### Contact Information

Project Manager Name  
 Project Manager  
 Virginia Department of Transportation  
 1401 East Broad Street  
 Richmond, Va 23219

Comments may also be sent to:  
[xxx@VDOT.Virginia.gov](mailto:xxx@VDOT.Virginia.gov)

Project Name  
 City/Town, Virginia

State Project Number  
 UPC xxxxx  
 Federal Project Number

These plans are unfinished and unapproved and are not to be used for any type of construction or the acquisition of right of way. Additional easements for utility relocations may be required beyond the proposed right-of-way shown on these plans.

Imagery Courtesy of the Commonwealth of Virginia copyright 2009/2010.